



Council Meeting Agenda

Tuesday, February 18, 2020

7:00 p.m.

Council Chamber, Town Hall

Pages

1. CALL TO ORDER

- *Prayer*
- *National Anthem*

2. DISCLOSURE OF PECUNIARY INTEREST

3. CONFIRMATION OF THE MINUTES

- | | | |
|-----|---|---|
| 3.1 | January 28, 2020 Special Town Council Meeting Minutes | 5 |
| 3.2 | January 28, 2020 Town Council Meeting Minutes | 6 |

4. URGENT BUSINESS

5. DELEGATIONS

6. COMMITTEE RECOMMENDATIONS

- | | | |
|-----|--|----|
| 6.1 | January 28, 2020 Chief Administrative Officer Performance and Evaluation Committee Meeting Report | 12 |
| 6.2 | February 7, 2020 Chief Administrative Officer Performance and Evaluation Committee Meeting Report | 13 |
| 6.3 | February 8, 2020 Chief Administrative Officer Performance and Evaluation Committee Meeting Report | 14 |
| 6.4 | February 10, 2020 Chief Administrative Officer Performance and Evaluation Committee Meeting Report | 16 |
| 6.5 | February 11, 2020 General Committee Meeting Report | 18 |
| 6.6 | February 11, 2020 Planning and Development Committee Meeting Report | 23 |

7. PRESENTATIONS

7.1 Neighbourhood Information Tool 25

Presentation from Sandra Solonik, Advisor, Community Engagement, Region of Peel and Chine Nkado, Manager, Business Intelligence, Region of Peel, regarding the Neighbourhood Information Tool.

7.2 One Community Caring Together 33

Presentation from Kim Delahunt, President and CEO, Headwaters Health Care Centre, regarding One Community Caring Together

8. CORRESPONDENCE

8.1 Memorandums

8.1.1 Neighbourhood Information Tool 84

Memorandum from Devan Lobo, Senior Analyst, Corporate Initiatives, Strategic Initiatives, regarding the Neighbourhood Information Tool, dated February 18, 2020

8.2 Meeting Minutes

8.2.1 November 27, 2019 Bolton Business Improvement Area Meeting Minutes 86

8.3 General Correspondence

8.3.1 Proposed Regulatory Changes Under the Aggregate Resources Act 88

Letter from Jennifer Keyes, Director, Natural Resources Conservation Policy Branch, Ministry of Natural Resources and Forestry, regarding Proposed Regulatory Changes Under the Aggregate Resources Act, dated February 13, 2020

9. ANNOUNCEMENTS

10. COUNCIL INQUIRIES

11. CONFIDENTIAL SESSION

11.1 Confidential Staff Report 2020-0038: Personal matters about an identifiable individual, including municipal or local board employees - Community Champion 2020

- 11.2 Labour relations or employee negotiations - Caledon Professional Firefighter's Association (IAFF Local 4686) Collective Agreement Negotiations Verbal Update
- 11.3 Labour relations or employee negotiations - CUPE Agreement Ratification Verbal Update
- 11.4 Advice that is subject to solicitor-client privilege, including communications necessary for that purpose - Verbal Update from Chris Barnett, Partner, Osler, Hoskin & Harcourt LLP., regarding the Bolton Residential Expansion Study (BRES)

12. BY-LAWS

- | | | |
|------|--|-----|
| 12.1 | BL-2020-007 | 90 |
| | A by-law to exempt certain lands from part lot control, namely 0 Yellow Briar Drive, legally described as Blocks 95 and 96 on Plan 43M-2071 | |
| 12.2 | BL-2020-008 | 91 |
| | A by-law to amend By-law 2015-058, being a by-law to regulate the use of highways and parking on highways and to repeal certain by-laws | |
| 12.3 | BL-2020-009 | 138 |
| | A by-law to amend Comprehensive Zoning By-law, as amended, with respect to, Blocks 142 and 145, Plan 43M-1921 Town of Caledon, Regional Municipality of Peel, municipally known as 0 McElroy Court | |
| 12.4 | BL-2020-010 | 141 |
| | A by-law to confirm the proceedings of the Council for the Corporation of the Town of Caledon at its Council Meeting held on the 18 th day of February, 2020 | |

13. ADJOURNMENT

14. Accessibility Accommodations

Assistive listening devices for use in the Council Chamber are available upon request from the Staff in the Town's Legislative Services Section. American Sign Language (ASL) Interpreters are also available upon request.

Please provide advance notice if you require an accessibility accommodation to attend or participate in Council Meetings or to access information in an alternate format please contact Legislative Services by phone at 905-584-2272 x. 2366 or via email to legislative.services@caledon.ca.



Special Town Council Meeting Minutes
Tuesday, January 28, 2020
2:30 p.m.
Council Chamber, Town Hall

Mayor A. Thompson
Councillor I. Sinclair
Councillor L. Kiernan
Councillor J. Downey
Councillor C. Early
Councillor J. Innis
Councillor N. deBoer
Councillor A. Groves (absent)
Councillor T. Rosa

Acting Chief Administrative Officer: C. Herd
General Manager, Strategic Initiatives: D. Arbuckle
Manager, Legislative Services/Acting Town Clerk: A. Fusco
Acting General Manager, Corporate Services/Deputy Clerk: L. Hall
Coordinator, Council Committee: T. Kobikrishna
Integrity Commissioner: J. Fleming

CALL TO ORDER

Mayor A. Thompson called the meeting to order in the Council Chamber at 2:36 p.m.

DISCLOSURE OF PECUNIARY INTEREST

None.

EDUCATION AND TRAINING SESSION

John Fleming, Integrity Commissioner, provided a presentation regarding the Town's new Code of Conduct for Members of Council and Designated Boards. Mr. Fleming advised Council of his role as the Integrity Commissioner. He provided an overview of the new Code, highlighting specific designated boards the Code applies to and key areas of importance including sections related to municipal conflict of interest inquiries, confidentiality, and the complaint process. Mr. Fleming emphasized the role of social media in the Code and emphasized the development of a Council-Staff Relations Policy as a legislative requirement that will serve as a companion to the Code.

Councillor N. deBoer left the meeting at 3:16 p.m. and returned at 3:23 p.m.

A Member of Council asked a question and received a response from Mr. Fleming and staff.

ADJOURNMENT

On a verbal motion moved by Councillor N. deBoer, Council adjourned at 3:43 p.m.

Mayor A. Thompson
Councillor I. Sinclair
Councillor L. Kiernan
Councillor J. Downey
Councillor C. Early
Councillor J. Innis
Councillor N. deBoer
Councillor A. Groves
Councillor T. Rosa

Acting Chief Administrative Officer: C. Herd
General Manager, Strategic Initiatives: D. Arbuckle
Acting General Manager, Corporate Services: L. Hall
General Manager, Community Services: P. Tollett
General Manager, Finance and Infrastructure Services: F. Wong
Treasurer: H. Haire
Town Solicitor / Manager, Legal Services: A. Alyea
Manager, Policy and Sustainability: S. Kirkwood
Manager, Legislative Services / Acting Town Clerk: A. Fusco
Coordinator, Council Committee: T. Kobikrishna

CALL TO ORDER

Mayor A. Thompson called the meeting to order in the Council Chamber at 7:04 p.m.

Councillor J. Innis opened the meeting with a prayer. Those in attendance joined in singing O Canada.

Mayor A. Thompson delivered the Indigenous Land Acknowledgement.

DISCLOSURE OF PECUNIARY INTEREST

None.

CONFIRMATION OF THE MINUTES

Moved by: Councillor I. Sinclair - Seconded by: Councillor C. Early 2020-1

That the December 17, 2019 Council Meeting Minutes, be approved.

Carried.

DELEGATIONS

John Rutter provided a delegation with regards to Item 8.1.1 Memorandum: Supplemental Information for Consideration as part of the ecoCaledon Climate Emergency Delegation. Mr. Rutter advised that he agrees with the content of the memorandum and indicated that several local governments have already declared a climate emergency. Mr. Rutter expressed that in his opinion declaring a climate emergency provides measurable actions for the municipality. He concluded that in his opinion climate change is increasingly hard on infrastructure and the severity of different weather patterns are beginning to affect farmers and vegetation. He requested that Council take the necessary actions to declare a climate emergency.

COMMITTEE RECOMMENDATIONS

Moved by: Councillor C. Early - Seconded by: Councillor I. Sinclair 2020-2

That the January 14, 2020 General Committee Meeting Report recommendation regarding the following consent items, be adopted:

- Staff Report 2020-0002: Delegation of Property Tax Ratios from the Region of Peel
- Staff Report 2020-0001: Master Road and Signal Services Agreement

- Staff Report 2020-0006: Repealing of By-law 1995-16 (Smoke Alarms) and By-law 2000-14 (Carbon Monoxide)
- Staff Report 2020-0011: Updated Hardware and Software Standardization for Information Technology
- Accessibility Advisory Committee Report, dated January 6, 2020
- Confidential Staff Report 2020-0004: A proposed or pending disposition of land by the municipality – Part of Block 307 on Plan 43M-1324 Jack Kenny Court; Ward 4

Carried.

Moved by: Councillor I. Sinclair - Seconded by: Councillor C. Early

2020-3

That the January 14, 2020 General Committee Meeting Report recommendation regarding the following item, be adopted:

- Staff Report 2020-0003: Alton Cemetery Wall Replacement Update

Carried.

Moved by: Councillor J. Downey - Seconded by: Councillor N. deBoer

2020-4

That the January 14, 2020 General Committee Meeting Report recommendations regarding the following items, be adopted:

- Staff Report 2020-0013: 2020 Fees By-law Amendment
- Presentation Request: Kelly Roldo – Federal Rules and Regulations regarding Legal Cannabis Operations

Carried.

Moved by: Councillor J. Downey - Seconded by: Councillor I. Sinclair

2020-5

That the January 14, 2020 Planning and Development Meeting Report, be received.

Carried.

Moved by: Councillor J. Downey - Seconded by: Councillor N. deBoer

2020-6

That the January 14, 2020 Planning and Development Committee Meeting Report recommendations regarding the following consent items, be adopted:

- Heritage Caledon Committee Report, dated December 9, 2019
- Heritage Caledon Committee Report, dated January 6, 2020

Carried.

Moved by: Councillor C. Early - Seconded by: Councillor I. Sinclair

2020-7

That the January 14, 2020 Planning and Development Committee Meeting Report recommendation regarding the following item, be adopted:

- Listing properties from the Built Heritage Resource Office Inventory to the Heritage Register that are Highly Significant and in Caledon Village, Campbell's Cross, Mono Mills, Mono Road, Sandhill and Tullamore

Carried.

Moved by: Councillor C. Early - Seconded by: Councillor T. Rosa

2020-8

That the January 14, 2020 Planning and Development Committee Meeting Report recommendation regarding the following item, be adopted:

- Removing Public Information Meetings from Planning and Development Committee Meetings

Amendment #1

Moved by: Councillor N. DeBoer - Seconded by: Councillor J. Downey

That the motion be referred to the Procedural By-law Committee.

Carried.

Moved by: Councillor J. Downey - Seconded by: Councillor I. Sinclair

2020-9

That the January 15, 2020 Code of Conduct Meeting Report, be received.

Carried.

PRESENTATIONS

Donna Ferron and John MacRae, Co-chairs, ecoCaledon and Carolyn Vallejo, Co-chair, Gratitude for Food Caledon provided a presentation regarding Declaring a Climate Emergency. They defined the term ‘climate change emergency’ and stated how climate change currently impacts the Town of Caledon. The presenters requested that the Town of Caledon declare a climate emergency.

Moved by: Councillor A. Groves - Seconded by: Councillor J. Innis

2020-10

Whereas the Intergovernmental Panel on Climate Change (IPCC) states that human activities related to the burning of fossil fuels have warmed the earth on average 1°C;

And whereas to avoid unmanageable impacts of climate change, warming should be limited to 1.5°C, which would require a 45% decline in global greenhouse (GHG) emissions from 2010 levels by 2030 and reach net zero by 2050;

And whereas *Canada’s Changing Climate Report* indicates that Canada is warming at twice the global rate, resulting in temperature and precipitation extremes leading to forest fires, flooding and heat waves with some of these impacts already experienced locally;

And whereas Canadians have among the highest per person GHG emissions in the world, and municipalities have control either directly or indirectly over 60% of Ontario’s GHG emissions;

And whereas the Town recently completed a Corporate Greenhouse Gas Reduction framework to achieve GHG emissions reductions of 24% by 2024 in the areas of fleet, waste, buildings and water;

And whereas the Town is developing key strategies that will significantly contribute to the Caledon’s ability to cope with and address climate change, including the Town’s Community Climate Change Action Plan Update, the Official Plan review and the Asset Management Plan;

And whereas addressing climate change at the local level will result in significant community benefits including local economy stimulation through job creation and new technology development, improved public health and reduced inequality;

And whereas over 400 municipalities across Canada have declared climate emergencies, recognizing the need to address climate change urgently and to call on Provincial, Federal and national governments to accelerate action on climate change;

Now therefore be it resolved that a Climate Emergency for the Town of Caledon be declared, for the purpose of recognizing that climate change is an immediate threat to residents, the economy and the environment and to build awareness and capacity for the Town to mobilize significant action on climate change.

And that staff be directed to report back on the actions that are required by the Town and community to reduce local GHG emissions, aligned with the 1.5°C warming scenario as recommended by the IPCC.

Amendment #1

Moved by: Councillor L. Kiernan - Seconded by: Councillor J. Innis

That the following paragraphs be added:

That the Town of Caledon lead by example and eliminate the use of single-use plastics from the Council Chamber no later than February 29, 2020; and

That staff be directed to report back with a strategy of the banning of all single use plastics at all town facilities.

Carried.

Upon the question of the main motion, moved by Councillor A. Groves and seconded by Councillor J. Innis, as amended by Amendment #1, a recorded vote was requested and taken as follows:

Recorded Vote	YES	NO	ABSENT
Mayor A. Thompson	X		
Councillor I. Sinclair	X		
Councillor L. Kiernan	X		
Councillor J. Downey	X		
Councillor C. Early	X		
Councillor J. Innis	X		
Councillor N. deBoer	X		
Councillor A. Groves	X		
Councillor T. Rosa	X		
Total	9	0	

Carried.

ANNOUNCEMENTS

Members of Council provided a number of announcements.

COUNCIL INQUIRIES

Members of Council raised several inquiries and received responses from staff.

CONFIDENTIAL SESSION

Moved by: Councillor N. deBoer - Seconded by: Councillor L. Kiernan 2020-11

That Council shall go into confidential session under section 239 of the Municipal Act for the following purposes:

11.1 Advice that is subject to solicitor-client privilege, including communications necessary for that purpose - Verbal update from Chris Barnett, Partner, Osler, Hoskin & Harcourt LLP., regarding the Bolton Residential Expansion Study (BRES)

11.2 Advice that is subject to solicitor-client privilege, including communications necessary for that purpose - Governance

Carried.

Council recessed from 7:56 p.m. to 8:00 p.m.

Council resumed in Confidential Session in the Council Chamber at 8:00 p.m.

Mayor A. Thompson, Councillor I. Sinclair, Councillor J. Downey, Councillor C. Early, Councillor N. deBoer, Councillor J. Innis, Councillor L. Kiernan, Councillor T. Rosa, Councillor A. Groves, Acting Chief Administrative Officer: C. Herd, Manager, Legislative Services / Acting Town Clerk: A. Fusco, General Manager, Community Services: P. Tollett, Town Solicitor / Manager, Legal Services: A. Alyea, Manager, Policy and Sustainability: S. Kirkwood, Partner, Osler, Hoskin & Harcourt LLP: C. Barnett and Partner, Osler, Hoskin & Harcourt LLP: A. Clutterbuck were present for this portion of the meeting.

Councillor A. Groves left the meeting at 9:39 p.m. and returned at 9:43 p.m.

C. Barnett and A. Clutterbuck left the meeting at 9:46 p.m. and did not return.

Council recessed from 9:46 p.m. to 9:55 p.m.

F. Wong, General Manager, Finance and Infrastructure Services entered Confidential Session at 9:55 p.m.

Councillor J. Innis re-entered the meeting at 9:59 p.m.

Council adopted the required procedural motion and resumed in Open Session at 10:27 p.m.

Councillor J. Downey left the meeting at 10:27 p.m. and did not return.

Mayor A. Thompson stated that Council convened in Confidential Session under section 239 of the Municipal Act for the following purposes:

Advice that is subject to solicitor-client privilege, including communications necessary for that purpose - Verbal update from Chris Barnett, Partner, Osler, Hoskin & Harcourt LLP., regarding the Bolton Residential Expansion Study (BRES)

Mayor A. Thompson noted that Council provided direction to external counsel.

Advice that is subject to solicitor-client privilege, including communications necessary for that purpose - Governance

Mayor A. Thompson noted that Council provided direction to the Town Solicitor / Manager, Legal Services.

BY-LAWS

Moved by: Councillor L. Kiernan - Seconded by: Councillor N. deBoer 2020-12

That the following by-laws be read a first time and passed:

- | | |
|-------------|--|
| BL-2020-001 | A by-law to designate certain lands leased from the Toronto and Region Conservation Authority ("TRCA") facilities provided by Equestrian Management Group Inc. as Municipal Capital Facilities |
| BL-2020-002 | A by-law to amend By-law 2016-106, as amended, being a by-law to delegate certain powers and duties to officers and employees |
| BL-2020-003 | A by-law to amend By-Law 2019-78 being a by-law to establish 2020 Fees and Charges for services provided by the Town of Caledon and planning applications |
| BL-2020-004 | A by-law to authorize the Mayor and Clerk to execute service agreements related to the Ontario Provincial Police services between the Ministry Solicitor General (formally the Ministry of Community Safety and Correctional Services), The Regional Municipality of Peel and the Corporation of The Town of Caledon |
| BL-2020-005 | A by-law to repeal By-law 1995-16, being a by-law to require the installation of smoke alarms in dwelling units and By-law 2000-14, being a by-law to require and regulate the installation of maintenance of Carbon Monoxide detectors in residential dwellings |

Carried.

Moved by: Councillor I. Sinclair - Seconded by: Councillor N. deBoer 2020-13

That the following by-law be read a first time and passed:

- | | |
|-------------|--|
| BL-2020-006 | A by-law to confirm the proceedings of the Council for the Corporation of the Town of Caledon at its Council Meeting held on the 28th day of January, 2020 |
|-------------|--|

Carried.

ADJOURNMENT

On a verbal motion moved by Councillor C. Early, Council adjourned at 10:30 p.m.

Allan Thompson, Mayor

Amanda Fusco, Acting Town Clerk



Mayor: A. Thompson
Councillor: I. Sinclair
Councillor: L. Kiernan
Councillor: J. Downey
Councillor: C. Early
Councillor: J. Innis
Councillor N. deBoer
Councillor A. Groves
Councillor: T. Rosa

Manager, Legislative Services/Acting Town Clerk: A. Fusco
Manager, Human Resources: T. McKenna
Consultant, Illtyd Consulting: D. Szwarc

CALL TO ORDER

Mayor A. Thompson called the meeting to order at 4:40 p.m.

DISCLOSURE OF PECUNIARY INTEREST

None.

CONFIDENTIAL SESSION

Moved by: Councillor J. Innis - Seconded by: Councillor C. Early

That Committee shall go into confidential session under Section 239 of the Municipal Act for the following purpose:

Confidential Memorandum from Tracey McKenna, Manager, Human Resources, dated January 28, 2020 re: Personal matters about an identifiable individual, including municipal or local board employees - Chief Administrative Officer Candidate Short List.

Carried.

The Committee resumed in Confidential Session in the Council Chamber at 4:44 p.m.

Mayor A. Thompson, Councillor I. Sinclair, Councillor L. Kiernan, Councillor J. Downey, Councillor C. Early, Councillor J. Innis, Councillor N. deBoer, Councillor A. Groves, Councillor T. Rosa, Manager, Legislative Services / Acting Town Clerk: A. Fusco, Manager, Human Resources: T. McKenna, and Consultant, Illtyd Consulting: D. Szwarc were present for this portion of the meeting.

The Committee adopted the required procedural motion and resumed in Open Session at 6:04 p.m.

Mayor Thompson stated that the Committee entered into Confidential Session under Section 239 of the Municipal Act for the following purpose:

Confidential Memorandum from Tracey McKenna, Manager, Human Resources, dated January 28, 2020 re: Personal matters about an identifiable individual, including municipal or local board employees - Chief Administrative Officer Candidate Short List.

Mayor A. Thompson noted that the Committee provided direction to the Manager of Human Resources to invite selected candidates for interviews.

Moved by: Councillor J. Innis - Seconded by: Councillor I. Sinclair

That a Special Town Council meeting be held on February 19, 2020 at 2:30 p.m. at an offsite location.

Carried.

ADJOURNMENT

The Committee adjourned at 6:06 p.m.



Mayor A. Thompson
Councillor I. Sinclair (arrived at 4:04 p.m.)
Councillor L. Kiernan
Councillor C. Early
Councillor J. Innis
Councillor T. Rosa

Manager, Legislative Services/Acting Town Clerk: A. Fusco
Manager, Human Resources: T. McKenna
Consultant, Illytd Consulting: D. Szwarc

CALL TO ORDER

Mayor A. Thompson called the meeting to order at 4:01 p.m.

DISCLOSURE OF PECUNIARY INTEREST

None.

CONFIDENTIAL SESSION

Moved by: Councillor C. Early - Seconded by: Councillor L. Kiernan

That Committee shall go into confidential session under Section 239 of the Municipal Act for the following purposes:

Personal matters about an identifiable individual, including municipal or local board employees - Chief Administrative Officer Candidate Interviews.

Carried.

A. Fusco, Acting Town Clerk delegated her authority in writing under Section 228(4) and the Town's Procedural By-law 2015-108 to David Szwarc, Consultant, Illytd Consulting for the Confidential Session.

Councillor Sinclair entered the meeting at 4:04 p.m.

The Committee resumed in Confidential Session in the Library at 4:04 p.m.

Mayor A. Thompson, Councillor I. Sinclair, Councillor L. Kiernan, Councillor C. Early, Councillor J. Innis, Councillor T. Rosa, Manager, Human Resources: T. McKenna, and Consultant, Illytd Consulting: D. Szwarc were present for this portion of the meeting.

Councillor L. Kiernan left the meeting at 4:15 p.m. and re-entered the meeting at 4:18 p.m.

T. McKenna left the meeting at 4:19 p.m. and did not return.

Councillor C. Early left the meeting at 5:15 p.m. and re-entered the meeting at 5:17 p.m.

Councillor J. Innis left the meeting at 6:05 p.m. and re-entered the meeting at 6:08 p.m.

Councillor T. Rosa left the meeting at 6:12 p.m. and re-entered the meeting at 6:16 p.m.

The Committee adopted the required procedural motion and resumed in Open Session in the Conservatory Room at 6:21 p.m.

Mayor A. Thompson stated that the Committee entered into Confidential Session for the following purposes:

Personal matters about an identifiable individual, including municipal or local board employees - Chief Administrative Officer Candidate Interviews.

Members of the Committee interviewed candidates for the position of Chief Administrative Officer. No actions were taken, and no direction was given.

ADJOURNMENT

The Committee adjourned at 6:21 p.m.



Mayor A. Thompson
Councillor I. Sinclair
Councillor L. Kiernan
Councillor C. Early
Councillor J. Innis
Councillor T. Rosa

Manager, Legislative Services / Acting Town Clerk: A. Fusco
Manager, Human Resources: T. McKenna
Consultant, Illtyd Consulting: D. Szwarc

CALL TO ORDER

Mayor A. Thompson called the meeting to order at 8:42 a.m.

DISCLOSURE OF PECUNIARY INTEREST

None.

CONFIDENTIAL SESSION

Moved by: Councillor C. Early - Seconded by: Councillor I. Sinclair

That Committee shall go into confidential session under Section 239 of the Municipal Act for the following purpose:

Personal matters about an identifiable individual, including municipal or local board employees - Chief Administrative Officer Candidate Interviews.

Carried.

A. Fusco, Acting Town Clerk delegated her authority in writing under Section 228(4) and the Town's Procedural By-law 2015-108, as amended to David Szwarc, Consultant, Illtyd Consulting for the Confidential Session.

The Committee recessed from 8:44 p.m. to 9:00 a.m.

The Committee resumed in Confidential Session in the Library at 9:00 a.m.

Mayor A. Thompson, Councillor I. Sinclair, Councillor L. Kiernan, Councillor C. Early, Councillor J. Innis, Councillor T. Rosa, and Consultant, Illtyd Consulting: D. Szwarc were present for this portion of the meeting.

Councillor C. Early left the meeting at 9:03 a.m. and re-entered at 9:06 a.m.

The Committee recessed from 10:20 a.m. to 10:27 a.m.

The Committee recessed from 11:35 a.m. to 11:40 a.m.

The Committee recessed from 12:50 p.m. to 1:30 p.m.

The Committee recessed from 2:28 p.m. to 2:34 p.m.

The Committee adopted the required procedural motion and resumed in Open Session in the Conservatory Room at 3:57 p.m.

Councillor I. Sinclair left the meeting at 3:57 p.m. and did not return.

Mayor A. Thompson stated that the Committee entered into Confidential Session under Section 239 of the Municipal Act for the following purpose:

Personal matters about an identifiable individual, including municipal or local board employees - Chief Administrative Officer Candidate Interviews.

Mayor A. Thompson noted that the Committee interviewed candidates for the position of Chief Administrative Officer, and advised that no action was taken, and no direction was given as a result.

ADJOURNMENT

The Committee adjourned at 4:00 p.m.



Mayor A. Thompson
Councillor I. Sinclair
Councillor L. Kiernan
Councillor C. Early
Councillor J. Innis
Councillor T. Rosa

Manager, Legislative Services / Acting Town Clerk: A. Fusco
Manager, Human Resources: T. McKenna
Consultant, Illtyd Consulting: D. Szwarc

CALL TO ORDER

Mayor A. Thompson called the meeting to order at 2:42 p.m.

DISCLOSURE OF PECUNIARY INTEREST

None.

CONFIDENTIAL SESSION

Moved by: Councillor I. Sinclair - Seconded by: Councillor T. Rosa

That Committee shall go into confidential session under Section 239 of the Municipal Act for the following purposes:

Personal matters about an identifiable individual, including municipal or local board employees - Chief Administrative Officer Candidate Interviews.

Carried.

A. Fusco, Acting Town Clerk delegated her authority in writing under Section 228(4) and the Town's Procedural By-law 2015-108, as amended to David Szwarc, Consultant, Illtyd Consulting for the Confidential Session.

The Committee recessed from 2:44 p.m. to 2:48 p.m.

The Committee resumed in Confidential Session in the Library at 2:48 p.m.

Mayor A. Thompson, Councillor I. Sinclair, Councillor L. Kiernan, Councillor C. Early, Councillor J. Innis, Councillor T. Rosa, and Consultant, Illtyd Consulting: D. Szwarc were present for this portion of the meeting.

The Committee recessed from 3:50 p.m. to 4:00 p.m.

The Committee recessed from 5:10 p.m. to 6:00 p.m.

The Committee resumed in Confidential Session in the Conservatory Room at 7:06 p.m.

Mayor A. Thompson, Councillor I. Sinclair, Councillor L. Kiernan, Councillor C. Early, Councillor J. Innis, Councillor T. Rosa, Manager, Legislative Services / Acting Town Clerk: A. Fusco, Manager, Human Resources: T. McKenna, and Consultant, Illtyd Consulting: D. Szwarc were present for this portion of the meeting.

The Committee adopted the required procedural motion and resumed in Open Session in the Conservatory Room at 7:21 p.m.

Mayor A. Thompson stated that the Committee entered into Confidential Session for the following purpose:

Personal matters about an identifiable individual, including municipal or local board employees - Chief Administrative Officer Candidate Interviews.

Mayor A. Thompson noted that the Committee provided direction to the Manager, Human Resources to invite selected candidates for interviews.

ADJOURNMENT

The Committee adjourned at 7:23 p.m.

Mayor A. Thompson
Councillor I. Sinclair
Councillor L. Kiernan (arrived at 5:16 p.m.)
Councillor J. Downey
Councillor C. Early
Councillor J. Innis
Councillor N. deBoer
Councillor A. Groves
Councillor T. Rosa

Acting Chief Administrative Officer: C. Herd
General Manager, Strategic Initiatives: D. Arbuckle
Acting General Manager, Corporate Services / Deputy Clerk: L. Hall
General Manager, Community Services: P. Tollett
General Manager, Finance and Infrastructure Services: F. Wong
Assistant Town Solicitor: A. Bhalla
Treasurer: H. Haire
Manager, Legislative Services / Acting Town Clerk: A. Fusco
Manager, Recreation Facilities: K. Kyle
Manager, Service Caledon: C. McLean
Assistant Town Solicitor: A. Vandervoort
Coordinator, Council Committee: J. Lavecchia

CALL TO ORDER

Chair J. Innis called the meeting to order in the Council Chamber at 2:32 p.m.

DISCLOSURE OF PECUNIARY INTEREST

None.

CONSENT AGENDA

The General Committee reports that the following matters were dealt with on the consent portion of the agenda and recommended to Town Council for consideration of adoption at its meeting to be held on February 18, 2020:

Staff Report 2020-0018: Transfer of Archival Records Agreement

That the Mayor and Clerk be authorized to execute the Transfer of Archival Records Agreement attached as Schedule A to Staff Report 2020-0018 with the Region of Peel to authorize the transfer of the Town's archival records to the Region of Peel Archives.

Staff Report 20520-0010: Proposed All-Way Stop Control - Kennedy Road at Stowmarket/Twistleton Street

That a by-law be enacted to amend Traffic By-law 2015-058, to include an All-Way Stop Control at the intersection of Kennedy Road and Stowmarket/Twistleton Street;

That the regulatory and warning signs be installed as outlined in Staff Report 2020-0010 in accordance with the Ontario Traffic Manual and the Highway Traffic Act; and

That Staff Report 2020-0010 and applicable By-law be provided to the Ontario Provincial Police (OPP) for information and enforcement purposes.

Staff Report 2020-0031: Council Staff Relations Policy

That the Council Staff Relations Policy attached as Schedule A to Staff Report 2020-0031 be approved.

And that a by-law be enacted to amend By-law 2019-74, being a by-law to adopt a Code of Conduct for Council and Designated Boards.

Notice of Motion - Trees that Cause Damage to Divisional Fences

Whereas there are situations where trees on private property can cause damage to a division fence.

Whereas the Town's By-laws do not currently address such situations which can create an undue hardship on a neighbouring property owner.

Now therefore be it resolved that staff review and report back on including a provision into the Town's Fence By-law that would address trees causing damage to a fence.

PRESENTATIONS

1. Service Excellence Update

Catherine McLean, Manager, Service Caledon, provided an update on the Town's Service Excellence Guidelines. Ms. McLean outlined research conducted in 2017 in order to improve customer service at the Town. The findings demonstrated that throughout the organization service delivery had been inconsistent, and that service was not easy to navigate, and response times varied. In January 2018, the division of Service Caledon was launched. Ms. McLean noted that through consultation with various stakeholders, a corporate wide philosophy that illustrates service standards and quality guidelines through the acronym CARE (Courteous, Accurate, Responsive, and Easy to navigate) was established. Ms. McLean highlighted next steps and implementation including providing corporate training initiatives for front-line staff and evaluating current business practices to find efficiencies.

Councillor A. Groves left the meeting at 2:57 p.m. and returned at 3:00 p.m.

Members of Committee asked questions and received a response from Ms. McLean.

With the consensus of the Committee, the Agenda was amended to discuss Staff Report 2020-0029: Service Excellence Guidelines.

The General Committee recommends adoption of the following recommendation:

Staff Report 2020-0029: Service Excellence Guidelines

That the Town of Caledon Service Excellence Guidelines attached as Schedule A to Staff Report 2020-0029 be endorsed.

This matter was recommended to Town Council for consideration of adoption at its meeting to be held on February 18, 2020.

2. Business Licensing in Caledon

Laura Hall, Acting General Manager, Corporate Services provided a presentation regarding Business Licensing in Caledon. Ms. Hall identified the Town's current licensing regimes stating that the number of licenses issued in some instances has decreased over the past few years. She outlined that the purpose of the review of the Town's current Business Licensing By-law is to address administrative gaps and enforcement challenges, while focusing on consumer protection. She sought feedback on licensing regimes including taxi/rideshare, limousine/bus services, refreshment vehicles, tow trucks and impound facilities. Ms. Hall outlined next steps in the process including drafting a new Business Licensing By-law, stakeholder and public engagement and a final draft for Council's consideration.

Members of Committee provided input on the various licensing regimes within the Town.

Members of Committee asked questions and received a response from Ms. Hall.

Councillor I. Sinclair left the meeting at 3:21 p.m. and returned at 3:22 p.m.

Councillor T. Rosa left the meeting at 3:28 p.m. and returned at 3:29 p.m.

STAFF REPORTS

The General Committee recommends adoption of the following recommendations:

Staff Report 2020-0033: Proactive Land Use Enforcement Task Force Work Plan

That the following members of Council be selected to participate in the Proactive Land Use Enforcement Working Group in accordance with the Proactive Land Use Enforcement Work Plan outlined in Staff Report 2020-33:

Councillor N. deBoer and Councillor C. Early.

This matter was recommended to Town Council for consideration of adoption at its meeting to be held on February 18, 2020.

The General Committee recommends adoption of the following recommendations:

Staff Report 2020-0032: Site Alteration By-law Work Plan

That the following members of Council be selected to participate in the Site Alteration Working Group in accordance with the Site Alteration By-law Work Plan outlined in Staff Report 2020-32:

Councillor I. Sinclair and Councillor J. Downey.

This matter was recommended to Town Council for consideration of adoption at its meeting to be held on February 18, 2020.

Councillor J. Downey left the meeting at 3:35 p.m. and returned at 3:48 p.m.

The General Committee recommends adoption of the following recommendations:

Staff Report 2020-0007: Request for Proposal (RFP) to Conduct a Ward Boundary Review

That Town staff be directed to commence a Request for Proposal (RFP) process to procure the services of a consultant to undertake a Ward Boundary Review; and

That a new 2020 capital project be established in the amount of \$60,000 for the Ward Boundary Review, to be funded from Operating Budget Contingency Reserve.

This matter was recommended to Town Council for consideration of adoption at its meeting to be held on February 18, 2020.

C. Herd, Acting Chief Administrative Officer, provided an overview of the Capital Status process and acknowledged finance staff for the preparation of the Capital Status update.

The General Committee recommends adoption of the following recommendations:

Staff Report 2020-0026: 2019 Detailed Capital Status Update

That Staff report back in March 2020 with a proposed plan to complete the open capital projects outlined in Staff Report 2020-0026 (2019 Detailed Capital Status Update).

This matter was recommended to Town Council for consideration of adoption at its meeting to be held on February 18, 2020.

NOTICES OF MOTION

The General Committee recommends adoption of the following recommendations:

Frivolous and Vexatious Complaints

Whereas the Town is committed to fostering an environment of understanding and mutual respect and providing a safe community, free from any form of discrimination, harassment, bullying or actual, attempted or threatened violence;

Whereas there is currently no mechanism in place to manage complaints that are frivolous and/or vexatious;

And whereas complaints which are frivolous and vexatious demonstrate a pattern of conduct and consume a disproportionate amount of Town time and resources;

And whereas such complaints impede staff from attending to other essential issues;

Now therefore be it resolved that staff be directed to investigate and report back on frivolous and vexatious complaints.

This matter was recommended to Town Council for consideration of adoption at its meeting to be held on February 18, 2020.

CORRESPONDENCE

The General Committee recommends adoption of the following recommendation:

Bill 156 - Security from Trespass and Protecting Food Safety Act

That a letter be sent to the Honourable Ernie Hardeman, Minister, Ministry of Agriculture, Food and Rural Affairs, advising that The Town of Caledon is in support of the proposed legislation, Bill 156: Security from Trespass and Protecting Food Safety Act.

This matter was recommended to Town Council for consideration of adoption at its meeting to be held on February 18, 2020.

CONFIDENTIAL SESSION

Moved by: Councillor C. Early - Seconded by: Councillor T. Rosa

That Council shall go into Confidential Session under Section 239 of the Municipal Act for the following purposes:

Confidential Staff Report 2020-0037: A proposed or pending disposition of land by a municipality – Parts 6 & 8 on Plan 43R-25389 George Bolton Parkway; Ward 5

Confidential Memorandum: Litigation, including matters before administrative tribunals, affecting the municipality – Spring 2020 Update

Confidential Memorandum: Advice subject to Solicitor-Client Privilege – update on negotiations with landowners regarding Simpson Road Agreements

Carried.

General Committee recessed from 4:09 p.m. to 4:12 p.m.

General Committee resumed in Confidential Session in the Council Chamber at 4:12 p.m.

Mayor A. Thompson, Councillor I. Sinclair, Councillor J. Downey, Councillor C. Early, Councillor J. Innis, Councillor N. deBoer, Councillor A. Groves, Councillor T. Rosa, Acting Chief Administrative Officer: C. Herd, Acting General Manager, Corporate Services / Deputy Clerk: L. Hall, Assistant Town Solicitor: A. Vandervoort, Assistant Town Solicitor: A. Bhalla and Manager, Legislative Services / Acting Town Clerk: A. Fusco were present for this portion of the meeting.

Councillor I. Sinclair left the Confidential Session at 4:27 p.m. and returned at 4:30 p.m.

Councillor J. Innis left the Confidential Session at 4:46 p.m.

Councillor C. Early assumed the role of Chair at 4:46 p.m.

Councillor J. Downey left the Confidential Session at 4:47 p.m. and returned at 5:25 p.m.

F. Wong, General Manager, Finance and Infrastructure Services and H. Haire, Treasurer, entered into Confidential Session at 4:59 p.m.

L. Hall, Acting General Manager, Corporate Services / Deputy Clerk left the meeting at 5:00 p.m. and did not return.

Councillor L. Kiernan arrived and entered into Confidential Session at 5:16 p.m.

Councillor J. Innis returned to the Confidential Session at 5:25 p.m. and re-assumed the role of Chair.

Councillor C. Early left the Confidential Session at 5:44 p.m. and returned at 5:46 p.m.

Councillor A. Groves left the Confidential Session at 5:53 p.m. and returned at 5:56 p.m.

Councillor I. Sinclair left the Confidential Session at 6:06 p.m. and returned at 6:09 p.m.

General Committee adopted the required procedural motion and resumed in Open Session at 6:22 p.m.

Chair J. Innis declared a pecuniary interest regarding Confidential Memorandum: Litigation, including matters before administrative tribunals, affecting the municipality – Spring 2020 Update, as her father and uncle own lands adjacent to one of the litigation matters listed in the memorandum. She left the Confidential Session at 4:46 p.m. and returned at 5:25 p.m. and did not participate in the debate.

Councillor J. Downey declared a pecuniary interest regarding Confidential Memorandum: Litigation, including matters before administrative tribunals, affecting the municipality – Spring 2020 Update, as her father-in-law is the applicant involved in a litigation matter listed in the memorandum. She left the Confidential Session at 4:47 p.m. and returned at 5:25 p.m. and did not participate in the debate.

Chair J. Innis stated that Committee convened in Confidential Session under section 239 of the Municipal Act for the following purposes:

Confidential Staff Report 2020-0037: A proposed or pending disposition of land by a municipality – Parts 6 & 8 on Plan 43R-25389 George Bolton Parkway; Ward 5

Confidential Memorandum: Litigation, including matters before administrative tribunals, affecting the municipality – Spring 2020 Update

Confidential Memorandum: Advice subject to Solicitor-Client Privilege – update on negotiations with landowners regarding Simpson Road Agreements

The General Committee recommends adoption of the following recommendation:

Confidential Staff Report 2020-0037: A proposed or pending disposition of land by a municipality – Parts 6 & 8 on Plan 43R-25389 George Bolton Parkway; Ward 5

That the Applicant be advised that the portion of George Bolton Parkway, being the Town owned land legally described as Parts 6 & 8 on 43R-25389, in the Town of Caledon, Region of Peel, presently Part of PIN 14350-0710 (LT) attached as Schedule A (the “Subject Lands”) is necessary for future Town purposes;

That the Application to Purchase the Subject Lands be denied; and

That Engineering staff be directed to undertake an assessment of the subject lands and report back.

This matter was recommended to Town Council for consideration of adoption at its meeting to be held on February 18, 2020.

ADJOURNMENT

The Committee adjourned at 6:24 p.m.

Mayor A. Thompson
Councillor I. Sinclair (arrived at 7:05 p.m.)
Councillor L. Kiernan (arrived at 7:02 p.m.)
Councillor J. Downey
Councillor C. Early
Councillor J. Innis
Councillor N. deBoer
Councillor A. Groves
Councillor T. Rosa (absent)

Acting Chief Administrative Officer: C. Herd
General Manager, Community Services: P. Tollett
Manager, Legislative Services / Acting Town Clerk: A. Fusco
Manager, Development (West): R. Hughes
Senior Planner, Development: L. Lee-Yates
Assistant Town Solicitor: A. Vandervoort
Coordinator, Council Committee: T. Kobikrishna

CALL TO ORDER

Chair N. deBoer called the meeting to order in the Council Chamber at 7:01 p.m.

Councillor L. Kiernan arrived at 7:02 p.m.

DISCLOSURE OF PECUNIARY INTEREST

None.

CONSENT AGENDA

The Planning and Development Committee reports that the following matters were dealt with on the consent portion of the agenda and recommended to Town Council for consideration of adoption at its meeting to be held on February 18, 2020:

Staff Report 2020-0017: Proposed Zoning By-law Amendment; Pluribus Corp., 0 McElroy Court, Ward 3

That a by-law be enacted to amend Comprehensive Zoning By-law 2006-50, as amended, to permit the proposed development of the Townhouse Residential – Exception (RT-623) attached as Schedule D to Staff Report 2020-017; and

That applications for minor variances for the lands as identified in Schedule A attached to Staff Report 2020-0017, be permitted prior to the second anniversary of the passing of any implementing Zoning By-law Amendment, pursuant to Section 45(1.4) of the Planning Act.

Heritage Caledon Committee Report

That the Heritage Caledon Committee Report dated February 3, 2020, be received.

Councillor I. Sinclair arrived at 7:05 p.m.

DELEGATIONS

James Parkin from MHBC Planning spoke with regards to Item 5.1 Staff Report 2020-0016: Proposed Zoning By-law Amendment – James Dick Construction Limited (Erin Pit Expansion), Ward 1. He provided the Committee with background information noting the long-standing ownership of the property and its zoning as Aggregate Reserve Lands in the Town's Official Plan. He referenced the zoning by-law amendment process, mitigation measures undertaken, and peer review studies completed. Mr. Parkin noted that the application was appealed to the Local

Planning Appeal Tribunal (LPAT) and a case management conference is scheduled for March 25, 2020. He requested the Committee support the staff report recommendation.

Greg Sweetnam spoke with regards to Item 5.1 Staff Report 2020-0016: Proposed Zoning By-law Amendment – James Dick Construction Limited (Erin Pit Expansion), Ward 1. He noted the property's long-standing ownership and stated that in his opinion, the application will provide aggregate for Town development, increase employment and provide for property taxes. He requested that the Committee support the recommendation in the staff report.

Lucinda Dennis spoke with regards to Item 5.1 Staff Report 2020-0016: Proposed Zoning By-law Amendment – James Dick Construction Limited (Erin Pit Expansion), Ward 1. She stated her opposition to the expansion of the Erin Pit. Ms. Dennis highlighted concerns with respect to water quality, traffic, rehabilitation, noise, visibility and impacts on tourism. She stated that in her opinion the mining would impact the water supply and quality of private wells, ground water and the West Credit River. Additionally, Ms. Dennis raised concerns with the increase in traffic volume and the rehabilitation of the site. Ms. Dennis submitted her comments for the public record.

Councillor J. Innis left the meeting at 7:18 p.m. and returned at 7:20 p.m.

Jennifer LeForestier spoke with regards to Item 5.1 Staff Report 2020-0016: Proposed Zoning By-law Amendment – James Dick Construction Limited (Erin Pit Expansion), Ward 1. She stated her opposition to the expansion of the Erin Pit. She expressed concerns regarding the impact of the Erin Pit expansion to the water quality of the West Credit River, its fish hatchery and the ecosystem. Ms. LeForestier stated that in her opinion the Town should focus on biodiversity, clean air and clean water. Ms. LeForestier submitted her comments for the public record.

Members of Committee asked questions and received responses from staff and delegates.

STAFF REPORTS

The Planning and Development Committee recommends adoption of the following recommendation:

Staff Report 2020-0016: Proposed Zoning By-law Amendment – James Dick Construction Limited (Erin Pit Expansion), Ward 1

That the Local Planning Appeal Tribunal (LPAT) be advised that the Zoning By-law Amendment application to amend Comprehensive Zoning By-law 2006-50, as amended, to rezone the subject lands as per Schedule D to Staff Report 2020-0016, to permit a gravel pit as submitted and appealed by James Dick Construction Limited (Appellant) be supported;

That a copy of Staff Report 2020-0016 and the resolution of Council be forwarded to the Local Planning Appeal Tribunal (LPAT); and

That staff be directed to withdraw the Town of Caledon's Objection to the Aggregate Resources Act (ARA) Licence Application filed with the Ministry of Natural Resources and Forestry, upon staff being satisfied with the ARA Licence Application Site Plans.

This matter was recommended to Town Council for consideration of adoption at its meeting to be held on February 18, 2020.

ADJOURNMENT

The Committee adjourned at 8:28 p.m.

Neighbourhood Information Tool

Town of Caledon Council
February 18, 2020

Sandra Solonik – Advisor, Community Engagement
Chine Nkado – Manager, Business Intelligence

Neighbourhood Information Tool (NIT)

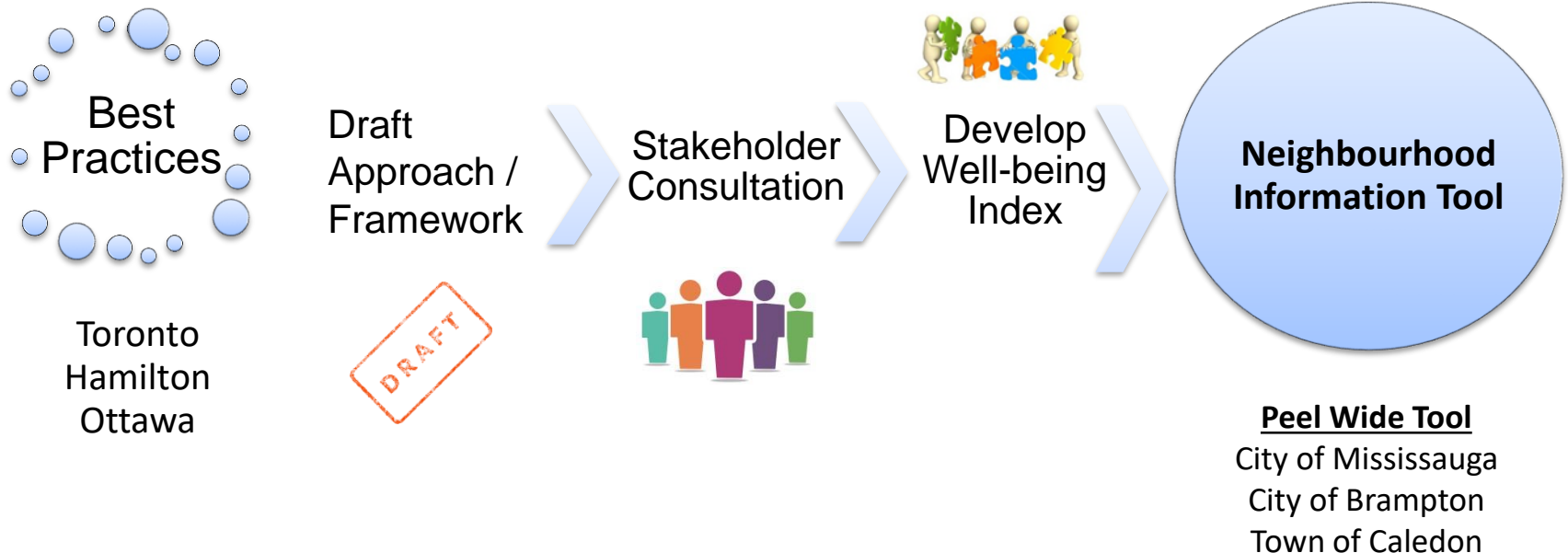
Purpose:

A common data and mapping tool that can support evidence-informed decision making about the specific types of resources and investments required in different communities across Peel

Functionality:

- Online geographic assessment map outlining Census Tracts (CTs)
- Data from 6 domains and 21 indicators creating a index score
- The index score is a measure of “neighbourhood wellbeing”
- An asset map with a list of amenities

Neighbourhood Information Tool Development



Domains & Indicators

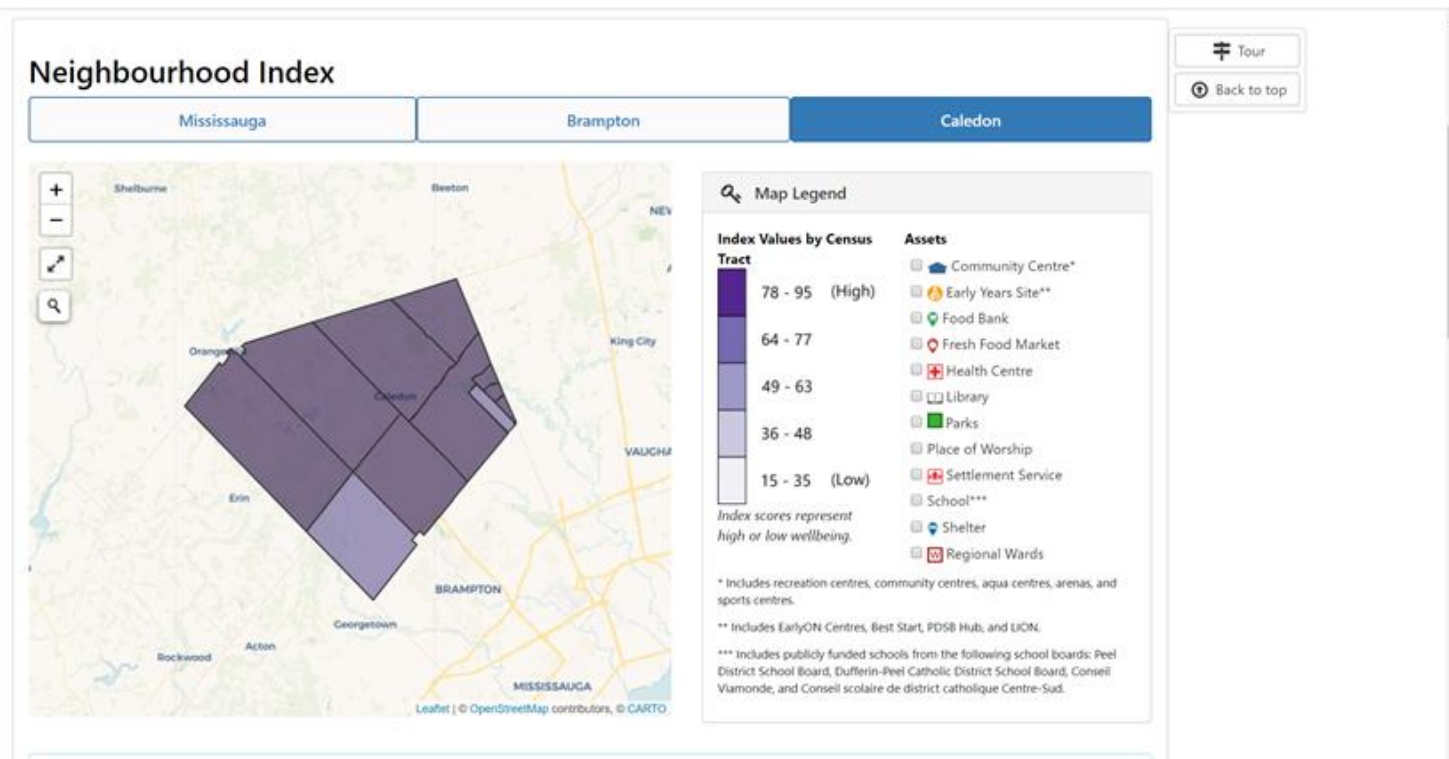
DOMAINS	INDICATORS
Socio-Demographics	Child-youth population Senior population Visible Minority population Immigration Status Mobility Status Lone-parent Families population
Economic Opportunity	Prevalence of Low-income Household Shelter Costs Unemployment Rate Youth Unemployment Rate Low-Education Rate Post-secondary Education
Resident Engagement & Community Belonging	Sense of Community Belonging Municipal Library Usage Participation in Municipal Recreation Activities
Safety	Crime Rate
Health	Healthy Child Development (Early Development Index) Self-Rated Health
Physical Environment	Housing Conditions Proximity to Community Meeting Places Proximity to Fresh Food Retailers

Using the Neighbourhood Information Tool

- A consistent method to look across neighbourhoods (Census Tracts) within a municipality
- Opportunity to use data, to identify neighbourhoods (Census Tracts) that could benefit from greater discussion and exploration to understand the needs and opportunities
- User friendly format to share data that enables the Region, local Municipalities and service providers to better understand the communities they serve and inform planning

Neighbourhood Information Tool

Demonstration



<http://www.peelregion.ca/planning-maps/nit/>

Next Steps



- Partner with the Town of Caledon to offer training sessions on the Neighbourhood Information Tool for the municipal staff and community stakeholders.

Thank You!

Sandra Solonik – Advisor, Community Engagement 905-791-7800 x4935

Chine Nkado – Manager, Business Intelligence 905-791-7800 x4156

Kevin Farrugia – Advisor, Digital and Information Services 905-791-7800 x4061



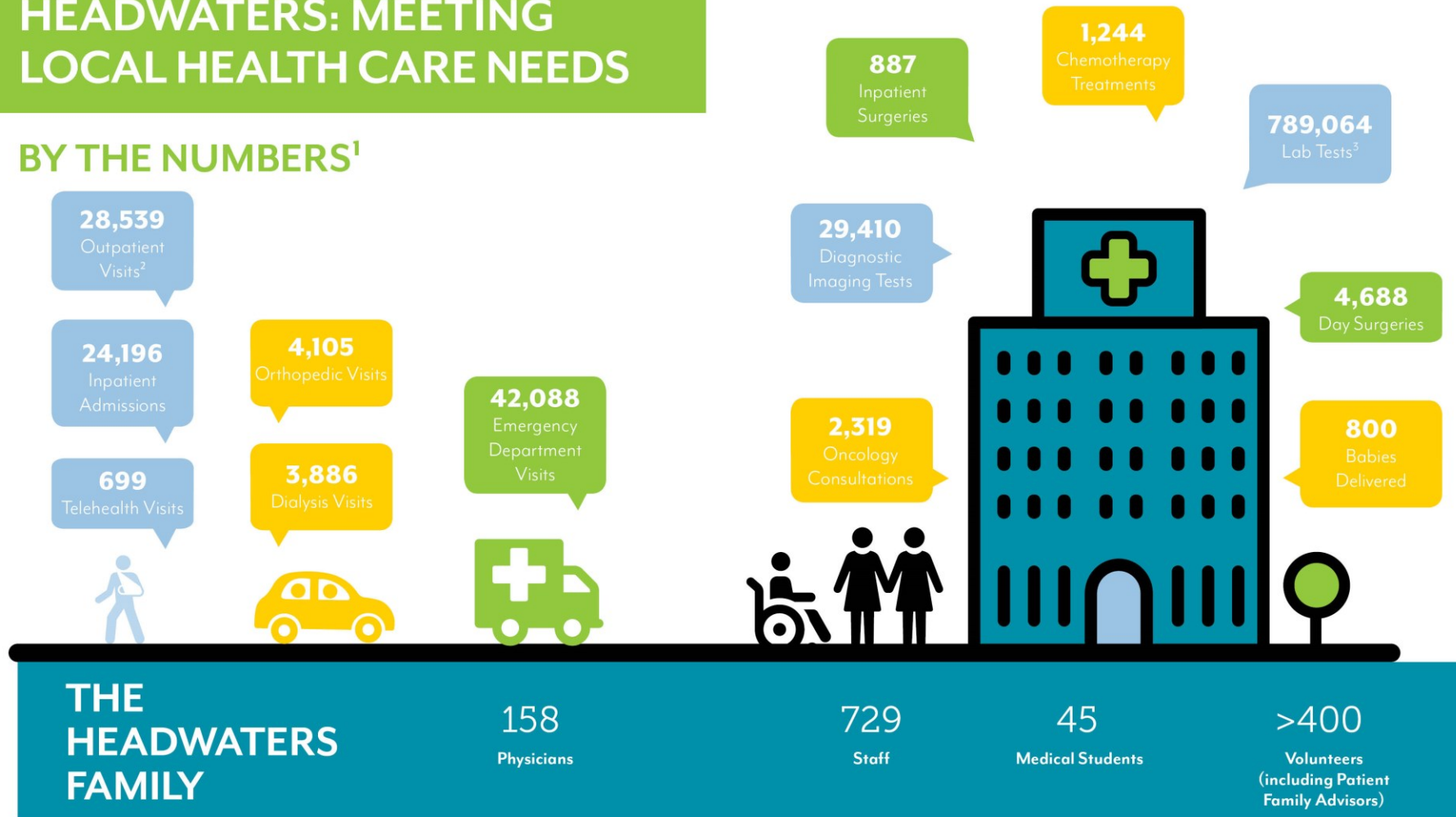
Town of Caledon

One Community, Caring Together

Headwaters: Meeting Local Health Care Needs

HEADWATERS: MEETING LOCAL HEALTH CARE NEEDS

BY THE NUMBERS¹



¹Data from Headwaters for 2018. ²Excluding Diagnostic Imaging, Emergency Department and Laboratory visits. ³Excluding Diagnostic Imaging



One Community,
Caring Together

Our Changing Community



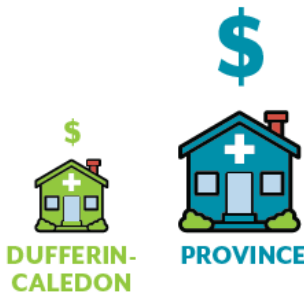
Between 2011 and 2016 the population of Caledon increased by 11.8 per cent¹.

During the same period, Dufferin County had a growth rate of 8.5 per cent.¹

In 2017, Shelburne was the second fastest growing town in Canada², with a growth rate of 39 per cent from 2011-2016.



We are seeing growing rates of poverty; 17 per cent of children under six in Dufferin-Caledon are living under the low income measure. Poverty negatively affects people's health and makes it harder for them to access healthy food, medications, housing and other supports.



We have among the lowest per capita home care funding in Ontario. 4,407 Dufferin-Caledon residents received Home and Community Care services in Fiscal Year 2017.

Connecting & Listening to our Community



Connecting & Listening to our Community



STRATEGIC DIRECTIONS

GETTING EVEN BETTER

- Relentlessly driving even higher levels of quality across our teams
- Investing in the continuous development and recognition of our people
- Continuously improving our facility and driving operational excellence

NOTHING ABOUT YOU, WITHOUT YOU

- Partnering with patients and families on what's most important to them
- Empowering individuals and teams to have more control over their work and work life
- Continuing to build the future of our hospital with our community

INTEGRATED CARE, CLOSE TO HOME

- Partnering to advance integrated systems of care in our community
- Improving the health of our community with our partners

SUPPORTS

MAKING EVERY DOLLAR COUNT FOR OUR PATIENTS & COMMUNITY

INNOVATION, RESEARCH & TECHNOLOGY

KINDNESS



PASSION



COURAGE



TEAMWORK



OUR PURPOSE

ONE
COMMUNITY,
CARING
TOGETHER



Key Hospital Updates: Ontario Health Teams



OHT Readiness Assessment: May 2019

Selected to submit full application: July 18/19

Submitted full application: Oct. 7/19

Site Visit: Nov. 4/19

Decision Announcement: Dec .6/19

[Hills of Headwaters Video](#)

[Hills of Headwaters Collaborative](#)



Key Hospital Updates - Program/Service Improvements

- Increased Volumes
- Cancer Care
- Urology
- Palliative Care



Key Hospital Updates - Facility Improvements

- Smilezone Partnership
- Welcome Centre/Lobby
- Emergency Department
- Friendship Gardens



Working Together: Municipalities & Dufferin County

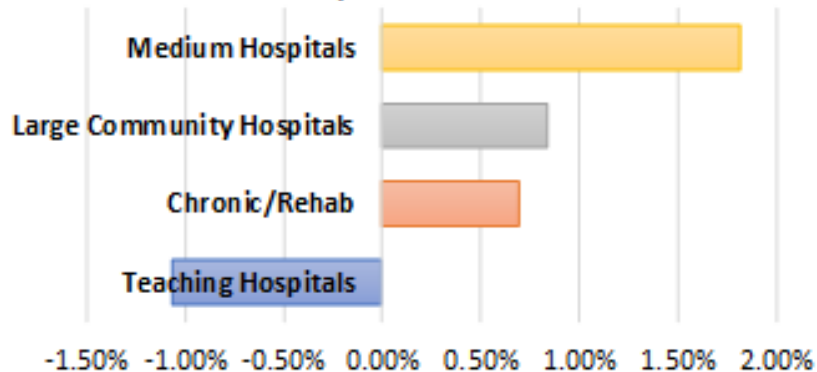


- Ontario Health Teams & Partnering for Local Health
- Health System Restructuring: Making it work for Dufferin
- Medium Sized Hospital Challenge
- Mental Health & Addictions

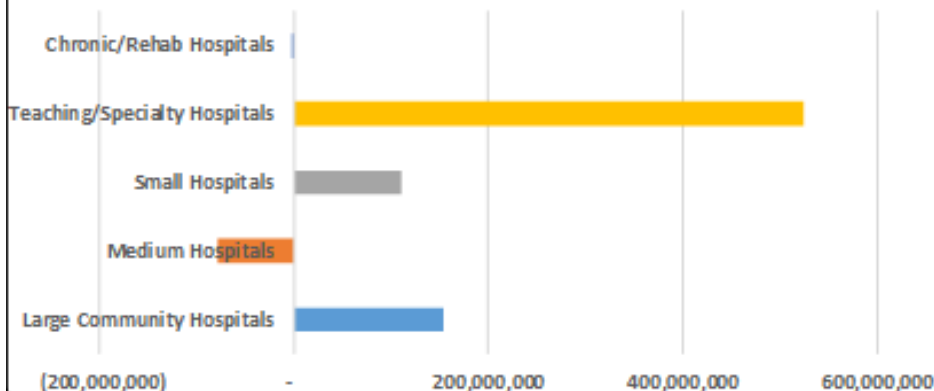


Medium Size Community Hospital Erosion/Equity Issue

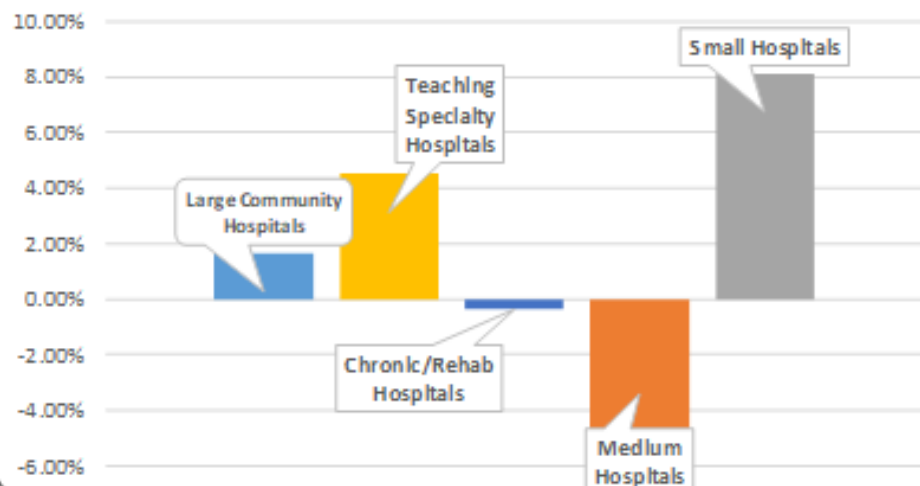
Hospital Relative Efficiency
2017/18 Data



Ontario Hospitals by Category
Working Capital (\$) (2017/18)



Ontario Hospitals - 2017/18
Working Capital as % of Total Expenditures



Local Heroes



BE PART OF 'ONE COMMUNITY, CARING TOGETHER'



Where we need your support...

- Strengthening Local Health Care
 - Joint advocacy efforts related to health system restructuring (public health, ambulance services)
 - Continued support for fair medium size hospital funding to Provincial/Federal politicians



BE PART OF 'ONE COMMUNITY, CARING TOGETHER'



- **Join our team**
- Become a **Patient Family Advisor**
- **Volunteer with us** at the hospital, in the gardens or in the community
- **Participate with us** at community events
- Donate to **Headwaters Health Care Foundation**

For more information:

Connect with us anytime by email at info@headwatershealth.ca

Or visit us online at: www.headwatershealth.ca



@HeadwatersHCC





2018-2019 Report to the Community

HELPING HANDS

Every day at Headwaters, people are dealing with life and death situations, along with everything in between. We are privileged to share special moments in many families' lives and help them through both joyous and difficult times.



100-year old Russ was getting ready to join his family on vacation when he realized something was wrong but didn't understand how serious things were until he was rushed to Headwaters Health Care Centre by ambulance. After numerous tests, Russ spent over a week in the hospital being treated for pneumonia and kidney function issues. "During my stay on D-Wing the infection was eliminated, and I was transferred to E-Wing to regain my strength," says Russ. His daughter Linda adds, "I can't say enough good things about Headwaters and his care. Dad was thrilled to be able to see one of the gardens from his hospital bed. When he was able, we walked every inch of the Friendship Gardens too." Russ says he left the hospital feeling strong and in good shape. It spurred him on to take more exercise classes on his own.

"The staff all treated me like any other person, despite my age. Their treatment never stopped, and I am forever grateful, not only to be alive, but to be feeling much better than I had been."



Dufferin County Paramedic Services

fulfills its important role as an emergency first responder – in 2018 alone, they had over 10,000 calls with many trips ending at Headwaters. One increasingly valuable service they offer in partnership with the hospital and primary care providers is wellness checks and home visits through their Community Paramedic Program. Paramedics are trained health care professionals, and because of their diligent care, Frank, is doing much better dealing with his Chronic Obstructive Pulmonary Disease (COPD) after his hospital discharge. Frank was referred by his Respiratory Therapist and paramedics visited him the following day. They quickly realized he was clinically unwell with shortness of breath and wheezing. They also discovered that he didn't have enough medication to see him through to a follow-up visit with his family doctor. Thanks to good communication and quick action, the prescription was refilled, he was stabilized by the paramedics. Frank was told at a follow-up visit with his family doctor that he would have been readmitted to the hospital if it wasn't for the care and attention from the community paramedics.



Over the course of about three months,

Ashley went from thinking her mom Linda had appendicitis to dealing with her sudden diagnosis of stage 4 colon cancer. Ashley desperately wanted to make sure family and friends had a chance to say good-bye to Linda during her final days. Over that intense period which included two stays in the hospital, Ashley and her mom met many Headwaters staff, physicians and volunteers. Ashley appreciated how open they all were to answering questions, and the compassionate and respectful way her mom was treated by all. "I am so thankful for the care my mom received at Headwaters. It was a very difficult time, made bearable by the fact that I knew she was being looked after by such caring and professional staff." Because of this experience, Ashley has joined the hospital as a volunteer Patient Family Advisor. "I saw and absorbed so much being with my mom in the hospital. There are many good things going on and I have several ideas about opportunities to improve," says Ashley.



"I am so thankful for the care my mom received at Headwaters. It was a very difficult time, made bearable by the fact that I knew she was being looked after by such caring and professional staff."



Left to right: Peter Varga, Vice President, Patient Services & Chief Nursing Executive; Monique Porlier, Vice President, Corporate Services; Louise Kindree, Board Chair; Dora Boylen-Pabst, Headwaters Health Care Centre Foundation Executive Director; Dr. Somaiah Ahmed, Chief of Staff & Vice President, Medical Affairs and Stacey Daub, President & CEO.

ONE COMMUNITY, CARING TOGETHER

Message from our Board Chair and President & CEO, Headwaters Health Care Centre

In 2018, Headwaters took a bold step in a new direction for local health care that builds on over 100 years of service to residents. We launched our *Imagine Headwaters* campaign and invited our whole community to join us as we re-imagined our future. This year we proudly launch our new Strategic Plan for 2019-2022. Our goal is to partner across our community to create a healthier future as ‘One Community, Caring Together.’ We feel this singular goal captures the pride, ingenuity, caring, and togetherness that is reflected across our community.

With the support of the new provincial government that was elected last year, Ontario is making progress towards more integrated health and social care in local regions. We strongly support this approach and are pleased to say that we are already well on our way. We have been working with local partners - family practices, emergency medical services, mental health and addictions services, and others – to connect care for local residents who need services from

different providers. In March 2019, we welcomed Ontario’s Minister of Health and Long-Term Care, The Honourable Christine Elliott, to meet with us and our partners to share the work we have been doing to support better, more integrated care. As you will see from this report, Headwaters is committed to partnering to improve care and to increasing the choices that people have to receive health care support closer to home.



"None of our achievements over the last year would have been possible without our dedicated staff, physicians and volunteers. We also extend heartfelt thanks to everyone who has supported our hospital..."

In addition to supporting improvements to health and social care beyond our walls, Headwaters is also pleased to highlight many of the changes we have been making to improve care within our hospital, including renovations in patient care areas, recruiting more skilled staff into our clinical teams, increasing patient and staff safety, and expanding our Patient Family Partnership. We were honoured to receive some important recognitions, including having our hospital gardens as part of Orangeville's 2018 Communities in Bloom award and being acknowledged by the Ontario Breast Screening Program for the most screenings of women who had not previously had a breast exam. Over 2019/2020, we will continue to improve our facilities and services for patients including renovating the main hospital lobby where

we will welcome patients and visitors with a more modern, safe, fully accessible and efficient design. We will enhance clinical programs and pending approvals, renovate our emergency department. We will also find new ways to deliver the care that patients and families expect of us.

None of our achievements over the last year would have been possible without our dedicated staff, physicians and volunteers. We extend heartfelt thanks to everyone who has supported our hospital with donations through Headwaters Health Care Foundation, which has enabled us to keep pace with best practices in technology and equipment.

As Ontario's health care system evolves, we are adapting and leading change. Our continued success depends on all of us working together – patients, families, and providers – to continue to shape our local health system to meet the needs of our growing community, now and in the years to come.

Louise Kindree
Board Chair
Headwaters Health
Care Centre

Stacey Daub
President & CEO
Headwaters Health
Care Centre

A Message from Kirk Brannon,
Board Chair, Headwaters Health
Care Foundation

PAST AND FUTURE REFLECTIONS

As I take a moment to reflect on the year past and look toward the next, I'm always astonished at the many changes and accomplishments that can occur in just twelve short months.

In December 2018 Headwaters Health Care Foundation wished a happy and well-deserved retirement to long-time Executive Director, Joan Burdette. Under her guidance the Foundation matured as a donor-centred organization, attracted a group of dedicated and enthusiastic volunteers, and became a touch point in the community for numerous fundraising efforts.

Seven months ago, we welcomed a new Executive Director, Dora Boylen-Pabst. A seasoned fundraising professional, Dora is planning for the future, engaging and partnering with supporters in new and innovative ways, introducing new programs and focussing on marketing the “best kept secret” that is Headwaters Health Care Centre.

Continuing the theme of change and growth, I am stepping down as Foundation Board Chair at the end of June, handing

over the reins to current Vice-Chair, Tim Peters. It has been a privilege to lead the Foundation Board over the past three years. Each time I walk through the hospital doors, I learn a little more about health care and philanthropy. I'm grateful to have experienced first-hand the incredible pride of everyone who works at Headwaters and the connectedness of our donors to the Hospital.

It's my pleasure to give you a better sense of the impact you've helped make in 2018-2019. I'd like to start by saying: Thank you. None of the funds we grant to the hospital would be possible without you, and for that, we're grateful.

858 people participated in our signature events that netted \$580,689; 3,707 donors made 7,343 philanthropic gifts totalling \$3,515,337; and 10 individuals left the ultimate gift to our Foundation, a bequest in their Will, totalling \$767,779.



"It's your philanthropic support that helps us innovate and provide the highest standard of care possible for the thousands of patients and their families who rely on Headwaters when they need us most."

Left to right:

Jenn Davies, Senior Officer, Signature Events & Community Engagement

Meghan Cleeves, Administrative Assistant

Kirk Brannon, Foundation Board Chair

Dora Boylen-Pabst, Executive Director

Tim Peters, Foundation Board Vice-Chair

Jennifer Sharp, Manager, Finance, Analytics & Stewardship Support

Nicole Warren, Coordinator, Direct Response, Marketing & Communications

Missing: Danielle Gibb, Director, Leadership & Planned Giving

In the coming year, the hospital will make some significant changes to heighten the patient experience. The main lobby will be transformed into a Welcome Centre with a centralized registration area and a new, safer staircase, and pending final approvals, the Emergency Department will undergo a renovation that will enhance triage and treatment spaces, add new waiting areas, augment infection prevention and control measures, and improve the overall flow of the department.

It's your philanthropic support that helps us innovate and provide the highest standard of care possible for the thousands of patients and their families who rely on Headwaters when they need us most. You are the reason

Headwaters can acquire state-of-the-art equipment, improve patient outcomes, and expand programs to meet the needs of patients now and in the future.

On behalf of the Board and staff of Headwaters Health Care Foundation, thank you.

Kirk Brannon, Chair
Headwaters Health Care Foundation

2018 WAS A YEAR OF PROGRESS AT HEADWATERS

As we set the stage for our new Strategic Plan, we continued to adapt and grow to meet the changing needs of our community now and in the future.

Our three areas of focus in doing this were to: enhance programs and services, renew our facilities and infrastructure and continue our ongoing commitment to communication and engagement.

Enhancing programs and services

Hemodialysis Unit – on the move to better care

In a few years, the Hemodialysis Unit is going to have a brand-new space in the Ambulatory Care Centre to ensure the needs of our dialysis patients will continue to be met in the best facility. However, treatment doesn't stop while construction is being planned or underway. So, we created a six-bed temporary unit on E-Wing, on the lower hospital level. It was a huge undertaking involving many staff, volunteers, patients, caregivers and families, to create this well-designed and comfortable space that our patients appreciate.



Kelly, Registered Nurse in our Hemodialysis Unit celebrating a successful move with patients and staff



Left to right: Dr. Ashley Kim and Dr. Rebecca Greer-Bayramoglu, Plastic Surgeons at Headwaters

Improving access to surgery and post-surgical care

We embarked on a major renovation of our pre and post-surgical areas last year so that patients would be comfortably cared for before and following their surgery. The design makes the best use of the space for patients, families and our staff. A fourth operating room means we can provide even more surgical services to our patients.



The Emergency Department nursing team at their annual skills day

Expanding our Emergency Department capacity

Headwaters successfully recruited nine emergency room physicians and almost 20 nurses last year to ensure we can provide the best level of care and service to our patients. We also adopted a new physician scheduling system. This system uses a variety of collated data along with physician preference to staff the Emergency

Department in a way that promotes quality care and efficiency in partnership to enhance the patient experience. The Emergency Department also held its annual skills days that helps staff keep up to date on best practices through education and real time scenarios to provide the best care possible to our community.



The pharmacy team preparing chemotherapy medications

Better access to chemotherapy medications

A satellite pharmacy was opened in our Ambulatory Care Centre to enable onsite pharmacists to mix chemotherapy medications for our patients. Previously, we would purchase the medications, they would be mixed at William Osler Health System and then delivered to us. The new area

allows us to have flexibility to work with patient schedules, respond to custom formulas required for patients with unique medication protocols and now, patients can even have their first visit with us, instead of traveling to another hospital.

Diabetes program support group for women

Receiving a diagnosis of a chronic illness can be scary. Our diabetes team of Nurses, Registered Dietitians and Social Workers recognized the need for more support for a group of newly diagnosed young women. Having a network of support would go a long way towards helping them learn to live successfully with their diabetes, so they started with one session, attended by nine women. The results were so positive that it has become an ongoing program which offers women a way to meet others in a similar situation, provide coping skills and manage their diabetes beyond monitoring their blood sugar.



It takes an entire team to make Hourly Rounding successful; from Nurses, to Rehabilitation Specialists to Personal Support Workers

Safer patient care through more frequent rounding

Hourly rounding was piloted on our medical and surgical wings known as D and E-Wings, providing patients with a visit by a member of the health care team every hour. This ensures all patient needs are met in a timely manner. Hourly rounding has been shown to reduce patient falls by up to 50 per cent and reduce the occurrence of pressure ulcers by 14 per cent. The success of the pilot led to the program being implemented across all inpatient hospital units, with the exception of obstetrics which has unique care needs.

Dedicated medical team for inpatient care

Hospitalists at Headwaters are family physicians who provide general medical care to adult patients admitted to D and F-Wings. We created a team of 13 dedicated physicians as part of this program. They rotate through a shift of seven days and seven nights, supporting up to 22 patients at a time. This provides patients, families and the entire care team with the consistency of physician support.



Self-service registration kiosks

Making patient registration easier

At the end of the year, we introduced self-serve registration kiosks for patients seen in our Diabetes and Dialysis programs.

Since then, we have rolled out kiosks to other Ambulatory Care Areas. Once people become used to using kiosks, they will spend less time registering, it will decrease delays and provide a more efficient experience for people who have recurring appointments. There is no patient information stored on the kiosk, and nothing that would identify someone is on the print out which provides directions to patients. Of course, registration staff and volunteers are still close by to aid as needed.

Renewing facilities and infrastructure



Our dedicated Facilities, Engineering and Redevelopment Team. Left to right: Ryan, James, Mike, Terry and Tom

Heating and ventilation system upgrades and replacement

Sometimes, the most important pieces of equipment have nothing to do with direct patient care but can play a huge role in ensuring our patients' comfort. Rooftop air handling units that control heating, ventilation and air conditioning are huge and awkward to install. However, for many patients it is important for hospital temperature to be kept as constant as possible to help in their recovery. So, when eight new units were being installed last year, it had to be done quickly. Fortunately, our hospital teams coordinated a smooth effort and the contractors worked efficiently to make sure disruptions were kept to a minimum.

Installation of a new emergency generator

In 2018, we successfully obtained government funding to install a new emergency generator that will serve as a back-up in case of a power failure that affects the hospital. This will provide a reliable way to make sure our patients can rest easy during their stay no matter what is happening around them. Staff and physicians can also continue to provide uninterrupted care.



Chris, a member of Medical Device Reprocessing team in a new Just-In-Time supply room

Just-In-Time inventory system

This program is managed by the stores department (where goods and materials are kept). It was designed to make sure that the right supplies are always ready when needed. We now use a specialized computer system for hospital departments to order supplies. This helps to ensure patient needs are met with little to no delay. It sounds simple, but implementing the process took patience, good communication, and hard work on the part of many staff.

Ongoing commitment to communication and engagement



In the community, gathering feedback to shape our strategic plan

Imagine Headwaters strategic planning initiative

Last year, we engaged citizens, patients, physicians, volunteers and staff in our *Imagine Headwaters* campaign to get input for planning our renewed strategic direction and confirming the values we uphold in providing care. Through staff events, surveys, community outreach and many other connections, we listened to everyone willing to share their opinions. We used all the feedback and more, to help develop a three-year Strategic Plan, 'One Community, Caring Together,' that we will begin to implement in 2019.

Patient Family Advisory Partnership

In 2018 we made a commitment to refreshing our Patient Family Engagement Strategy. This included recruiting Patient Family Advisors to share their experiences and help us find ways to improve our services. We value the input of the 13 Advisors we have and are always open to more voices joining this important volunteer group.



Heather, Transfer – Wound Care Registered Nurse and Nursing Advisory Council member

Nursing Advisory Council (NAC)

The goal of this nurse-led group is to provide a setting where members of the hospital's nursing team can discuss, come to an agreement on and take actions related to nursing practice, education, leadership and patient safety. The NAC promotes best practice to nursing care that is focused on the patient and family.



Patients, staff and volunteers are serenaded by pianist and fellow patient Marianne

Hearing from patients about their care

After people have been patients, they receive a follow-up call to ask about their experience. Most months we achieve our goal of 88 per cent of respondents saying they would definitely recommend Headwaters. Quality of care, positive attitude, professionalism and communication are often cited among the top areas of patient experience.

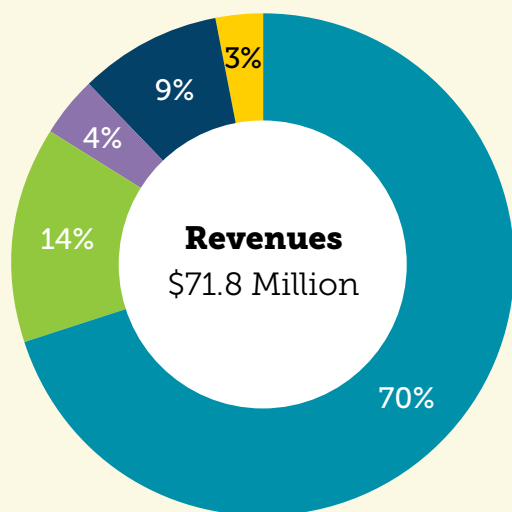
FINANCIAL OVERVIEW 2018/19

Headwaters achieved a balanced result (a \$50 surplus) for the year ending March 31 (before building amortization expenses and related deferred capital contributions).

Inpatient weighted cases increased 4% from prior year while Day Surgery weighted cases increased 11% and Emergency Department visits decreased 4%.

Revenues \$71.8 Million

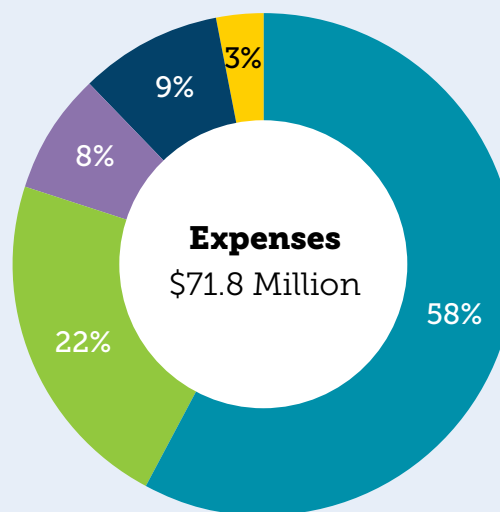
Revenues increased \$3.3M or 4.8% from the prior year. Special investments in medium-sized hospitals and mid-year funding adjustments contributed the majority of the increase in Ministry of Health and Long-Term Care funding. The Community Paramedic Program received increased funding and we realized a modest increase in patient and other revenues.



- Ministry of Health and Long-Term Care
- Patient Revenue
- Other Income
- Other Programs
- Amortization of Headwaters Health Care Foundation Deferred Contributions for Equipment

Expenses \$71.8 Million

Total expenses increased by \$3.1M or 4.5%, most of which relates to annual inflationary increases. Higher Medical Staff Remuneration, Community Paramedic Program and Drug costs have offset revenues while medical/surgical costs increased related to volume increases.



- Salaries, Wages and Benefits
- Supplies and Others
- Medical, Surgical and Drugs
- Other Programs
- Amortization of Equipment

Financial Statements Online

To view our audited financial statements, please visit our website at headwatershealth.ca



Georgian College Nursing Students provide feedback to Stacey Daub, President & CEO, to shape our strategic plan

BUILDING FOR TOMORROW

After listening to valuable feedback from our stakeholders and doing a comprehensive review of our programs and services, we created a three-year strategic plan – Headwaters Health Care Centre, 'One Community, Caring Together.'

Our Strategic Plan reflects what we learned was most important to the people we serve and the people who choose to work as part of our team. Over many months, we talked with over 3,000 local citizens, patients and families, partner organizations, staff and physicians, hospital volunteers and others. We were humbled by the level of pride in our hospital and excited by the potential that people see in us.


We also heard that we can do better to deliver the health care that residents need close to home. It outlines many of the new initiatives, changes and ongoing plans we have, to continue

to provide our community with excellent health care. To read the full plan go to headwatershealth.ca/strategicplan.

The themes of improving how we deliver care, involving patients and families in co-designing better care, engaging staff and physicians in decisions that affect their work and working more effectively with partners were identified as the most important directions for us over the next few years. Our strategy will be guided by the values that connect us – kindness, passion, courage and teamwork.

MyChart – Patients managing their own health information

This service offers patients a way to be in control of their own health record in a secure and easy-to-access way. In the coming months MyChart will be implemented throughout the hospital. MyChart users will have access to their personal clinical information from partnering organizations and can share the information in a secure way with their physicians, family and any other people they choose. The information you can see on MyChart includes test results, progress notes, discharge notes, medical imaging reports and more.



Annette, Charge Nurse showcases entertainment and education features on the HUB

The Hub – Information and entertainment at the bedside

This is what we have named our system of 96 integrated bedside terminals that we recently introduced in each of our inpatient areas. The terminals incorporate entertainment, information about the hospital and its services as well as health education and more. They also connect with our Meditech system which allows staff to document into the patient chart at the bedside. Real-time bedside entry promotes efficiency and accuracy in documenting patient information.

Innovation through new analytic tools

The amount of information and data collected within a hospital setting is staggering. To help us manage, analyze and understand the business information we gather, our Decision Support Team is transitioning to provide more information, regularly, to our care teams. With the help of a University of Waterloo masters student, standardized reports and corporate dashboards are being developed to help us predict trends and analyze data more effectively.



Tannis, an Auxiliary volunteer serves customers in the Café

Welcome Centre

We are working to improve our patients' overall experiences at Headwaters from the moment they come through the door. We are going to begin renovations to the main lobby area – our Welcome Centre – to make it safer and easier for you to access our services and find your way around. This is possible thanks to support from our Headwaters Health Care Foundation and Headwaters Health Care Auxiliary. They are tireless supporters with their time, financial support and valuable involvement.



Monique, an Auxiliary volunteer assisting patients in the Emergency Department waiting room

Emergency Department renovations

In keeping with our goal of making our services easier to access, and more welcoming, pending approvals, renovations will be taking place in the Emergency Department. This will help manage the flow of patients, make waiting more comfortable, and enhance the ability of our staff to provide you with excellent care.



STRATEGIC DIRECTIONS

Getting even better

- Relentlessly driving even higher levels of quality across our teams
- Investing in the continuous development and recognition of our people
- Continuously improving our facility and driving operational excellence

Nothing about you, without you

- Partnering with patients and families on what's most important to them
- Empowering individuals and teams to have more control over their work and work life
- Continuing to build the future of our hospital with our community

Integrated care close to home

- Partnering to advance integrated systems of care in our community
- Improving the health of our community with our partners

OUR VALUES

KINDNESS



PASSION



COURAGE



TEAMWORK



SUPPORTS

Making every dollar count for our patients & community
Innovation, research & technology

BY THE NUMBERS



42,088

Emergency Department
(ED) Visits



4,688

Day
Surgeries



3,886

Dialysis
Visits



28,539

Outpatient Visits
(excluding DI, ED and Lab)



887

Inpatient
Surgeries



2,319

Oncology
Consultations



789,064

Lab Tests
(excluding DI)



800

Babies
Delivered



1,244

Chemotherapy
Treatments



29,410

Diagnostic Imaging
(DI) Tests



24,196

Inpatient
Admissions



699

Telehealth
Visits



158

Physicians

45

Medical
Students

729

Staff

>400

Volunteers
(including Patient
Family Advisors)



GOVERNANCE

Senior Management Committee

Stacey Daub

President & Chief Executive Officer

Peter Varga

Vice President, Patient Services
& Chief Nursing Executive

Monique Porlier

Vice President, Corporate Services

Dr. Somaiah Ahmed

Chief of Staff & Vice President,
Medical Affairs

Dora Boylen-Pabst

Executive Director, Headwaters
Health Care Foundation

Board of Directors

Louise Kindree

Board Chair

Lori Ker

Vice-Chair

Greg Pope

Treasurer

Stacey Daub

Secretary

Dr. Somaiah Ahmed

Chief of Staff & Vice President,
Medical Affairs

Kirk Brannon

Foundation Representative

Krista Collinson

Director

Sandy Kang-Gill

Director

Warren Maycock

Director

Janice Peters

Director

Dr. Paul Scotton

President, Professional Staff

Dr. Michael Stefanos

Vice President, Professional Staff

Dave Straughan

Director

Carolyn Young

Director

Foundation Board of Directors

Kirk Brannon

Board Chair

Tim Peters

Vice-Chair

Susan McCutcheon

Treasurer

Elaine Capes

Secretary

Catherine Campbell

Director

Jennifer Crewson

Director

Stacey Daub

President & CEO, Headwaters
Health Care Centre

Bill Duron

Director

Susan Fletcher

Headwaters Health Care
Auxiliary President

Lori Ker

Hospital Board Representative

Shawn Long

Director

Sarah Mailhot

Director

Christopher Stewart

Past Chair

Ed Upenieks

Director

Medical Advisory Committee

Dr. Somaiah Ahmed

Chair, Medical Staff,
Chief of Staff & Vice President,
Medical Affairs

Dr. Paul Scotton

Chief of Emergency Medicine
& President, Medical Staff

Dr. Michael Stefanos

Vice President, Medical Staff

Dr. Peter Cino

Chief of Anaesthesia

Dr. Rupinder Dhillon

Chief of Medicine

Dr. Basem Hafazalla

Chief of Obstetrics & Gynecology

Dr. Dan Mozeg

Chief of Diagnostic Imaging

Dr. Mercedes Rodriguez

Chief of Family Practice

Dr. Dorien Ruijs

Laboratory Director

Dr. Grace Wang

Chief of Surgery

Stacey Daub

President & CEO
Headwaters Health Care Centre

Peter Varga

Vice President Patient Services
& Chief Nursing Executive
Headwaters Health Care Centre



100 Rolling Hills Drive
Orangeville, ON L9W 4X9
Phone: 519-941-2410
headwatershealth.ca
[@HeadwatersHCC](https://twitter.com/HeadwatersHCC)





STRATEGIC PLAN 2019-2022

ONE COMMUNITY, CARING TOGETHER

MESSAGE FROM OUR BOARD CHAIR AND OUR PRESIDENT & CEO

On behalf of the Board of Directors and the entire Headwaters team, we are proud to share our 2019-2022 Strategic Plan with you.

In 2018, we launched our *Imagine Headwaters* campaign and invited our whole community to join us as we imagined our future. Over many months we talked with over 3,000 local citizens, patients and families, partner organizations, staff and physicians, hospital volunteers, and others. We were humbled by the level of pride in our hospital and excited by the potential that people see in us. We also heard that we can do better to deliver the health care that residents need close to home.

Our Strategic Plan reflects what we learned was most important to the people we serve and the people who choose to work as part of our team. It also recognizes the challenges and financial reality of our health system as well as the incredible opportunities we have with partners to achieve improved health and wellness for our local population. It is because we know our success will depend on all of us working together that we envision our future as 'One Community, Caring Together'.

The themes of improving how we deliver care, involving patients and families in co-designing better care, engaging staff and physicians in decisions that affect their work, and working more effectively with partners surfaced as the most important directions for us over the next few years. To help us achieve our goals, we will need to invest in new and more creative solutions to serve our community, as well as pay careful attention to how we spend every dollar we have. Finally, our entire strategy will be guided by the values that connect us – kindness, passion, courage and teamwork.

As we launch this new strategy to realize the future of Headwaters with our community, we would like to thank each and every one of you who contributed to our plan. It is a plan that is designed by you and for you. We look forward to working together to make it happen.



Louise Kindree
Board Chair



Stacey Daub
President & CEO



(Left to right) Louise Kindree, Board Chair, HHCC and Stacey Daub, President & CEO, HHCC

THE HEADWATERS STORY

Our History Shapes Our Future

The story of Headwaters Health Care Centre (Headwaters) is one of ingenuity and deep commitment to community.

Our first hospital in Dufferin County was founded in 1907 by a small group of women who wanted health care services available close to home. Similarly, the hospital in Shelburne was founded by citizens who first established a nursing centre in 1950. By rallying local support, community members succeeded in achieving their aspirations. Headwaters exists today because community members came together to realize their vision for better local health care.

Over a century later, we continue to build on this trail-blazing legacy with a new purpose and strategy focused on the concept of ‘One Community, Caring Together’.

As we launch our new Strategic Plan, we are imagining the future of Headwaters with our community, setting the foundation for another 100 years of health care close to home.



P-2018: Photograph, Nurses Graduating Class, Lord Dufferin Hospital, 1932 Courtesy of Museum of Dufferin

Delivering health care close to home for over 100 years



P-0021: Picture Postcard, Lord Dufferin Hospital, Orangeville, 1949
Courtesy of Museum of Dufferin



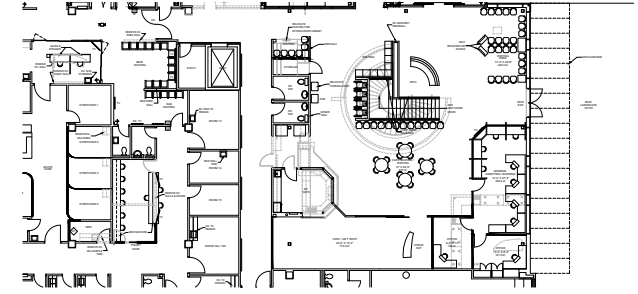
P-0413: Postcard, Shelburne District Hospital, Shelburne, ca. 1960
Courtesy of Museum of Dufferin



P-2548: Photograph, Hospital Physicians, Orangeville, 1972 Courtesy, Museum of Dufferin



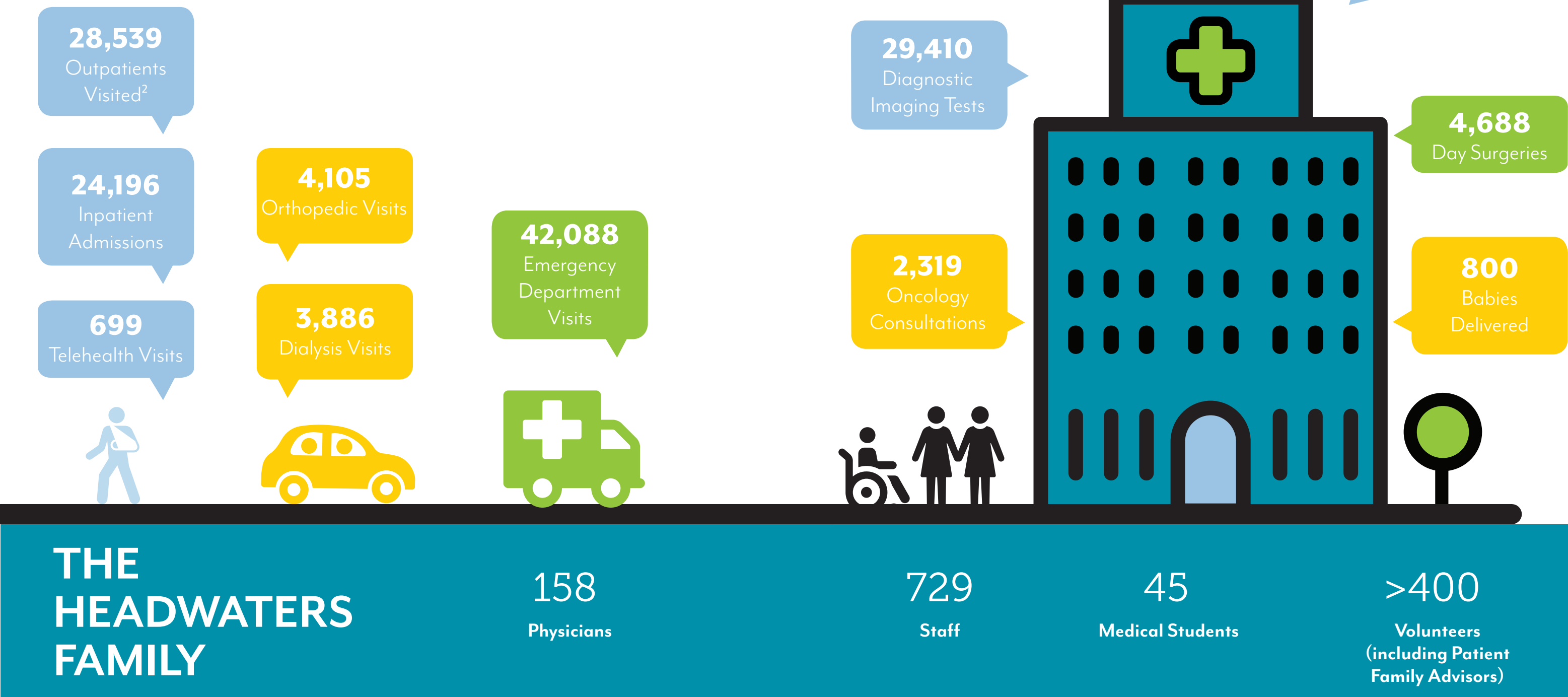
Headwaters Health Care Centre, Orangeville, 2019



Draft Welcome Centre concept, Headwaters' main lobby future plans

HEADWATERS: MEETING LOCAL HEALTH CARE NEEDS

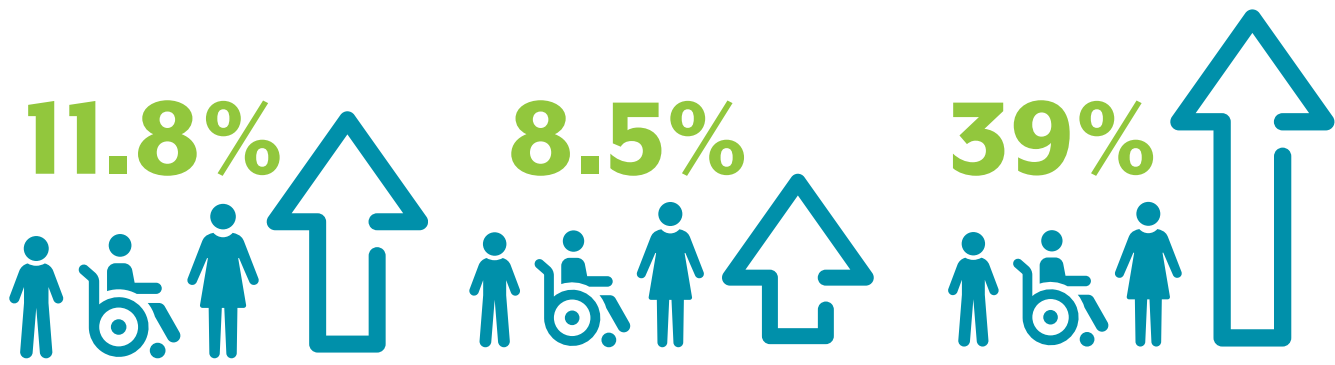
BY THE NUMBERS¹



¹Data from Headwaters for 2018 ²Excluding Diagnostic Imaging, Emergency Department and Laboratory visits. ³Excluding Diagnostic Imaging

OUR CHANGING COMMUNITY

Our region is growing quickly. Our rising population and changing demographics mean we must plan for the levels of health care services our community needs now and into the future.



Between 2011 and 2016 the population of Caledon increased by 11.8 per cent¹.

During the same period, Dufferin County had a growth rate of 8.5 per cent.¹

In 2017, Shelburne was the second fastest growing town in Canada², with a growth rate of 39 per cent from 2011-2016.

¹Source of demographic and health care statistical information: 2016 Canada Census, Central West Local Health Integration Network and Public Health Ontario

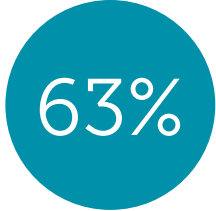
²<https://www.theglobeandmail.com/news/toronto/toronto-driven-growth-fuels-boom-in-sleepy-shelburne/article34205376/>



10 per cent of the residents in Dufferin-Caledon are considered complex patients, with four or more chronic conditions.



Our population is aging; almost 30 per cent of our current population is between the ages of 45 and 64¹




63 per cent of Dufferin-Caledon residents combined live in a rural area



The Emergency Department utilization rate for Dufferin residents was 475 per 1,000 population and 286 per 1,000 for Caledon residents.



We are seeing growing rates of poverty; 17 per cent of children under six in Dufferin-Caledon are living under the low income measure. Poverty negatively affects people's health and makes it harder for them to access healthy food, medications, housing and other supports.




We have among the lowest per capita home care funding in Ontario. 4,407 Dufferin-Caledon residents received Home and Community Care services in Fiscal Year 2017.

DEVELOPING OUR STRATEGY

We launched our *Imagine Headwaters* campaign in 2018 and built our new strategy through a few key steps:

- 1 We conducted a comprehensive review of what is happening around us - assessing health system changes and trends, and reviewing best practices in health care delivery to understand how these factors will impact Headwaters today and in the future;
- 2 We sought advice from many different people - from patients and families, staff, physicians, volunteers as well as from health care leaders and our many partner organizations. We asked about their views on our hospital, their experiences with our care, the values that are important to them, and how this should shape our future;
- 3 We reviewed reports and information - including census and population data for our local area to understand how our region will change over the next few years; and,
- 4 We identified our strengths as an organization as well as our biggest opportunities and challenges – to study where our improvement efforts could have the greatest impact for patients, families, caregivers and our whole community.



In the community, gathering feedback to shape our strategic plan

HEALTH SYSTEM TRENDS

There are several key issues that will influence how Headwaters supports our patients and our community, today and in the future.

- Patients have increasing expectations of us; they want a better overall experience for themselves and their family caregivers;
- There is a new policy agenda at the provincial level, with a shift to local health care providers having greater accountability for improving health care, more emphasis on cost-effective ways to deliver care, and changes in how the health system is structured;
- There is increasing recognition of the importance of shifting resources to support better overall population health, helping people to be more active in maintaining their own wellness, as well as support for healthy aging;
- There is increasing recognition of the role of family caregivers as important members of the health care team;
- Around the globe, health care systems are shifting towards more integrated models of delivery for health and social care;
- There is increased attention on the needs of the health care workforce, including better supports for individual health care workers such as programs for mental health and wellness, education and professional development, and staff safety;
- The use of technical innovations in health care is expanding with breakthroughs in digital technology, artificial intelligence, personalized medicine and robotics that improve care outcomes;
- The role of hospitals is changing, with hospitals supporting patients as part of a continuum of care and having services that extend into the community;
- And finally, health care is being delivered closer to home, with greater expectations that health care will support people where they are, in their own homes and in their communities.



Patient recreation activities on one of our inpatient units.



The Hub allows staff to document at the bedside and provides health education, information and entertainment to patients and families.

CONSULTING WITH OUR COMMUNITY

One of the most important steps in our planning process was asking questions of our community such as: How do they feel about care at Headwaters?; What do we do well?; Where could we improve?; as well as a host of other questions designed to help us better understand different perspectives on our organization from the people we serve, our staff and physicians, volunteers, and partners.

What we heard:

- Patients and caregivers talked to us about their widespread experience of compassionate care and pride in the hospital, as well as the need for improved integration of care, better access to essential services, more options for care, and upgrades to our facilities.
- Staff, physicians and volunteers talked about how they can become stronger partners in day-to-day decisions and in shaping the future of Headwaters. They also identified opportunities to improve our ability to attract and retain staff across our teams as well as the need to provide resources to support clinicians in specific areas.
- Partners and health care leaders talked about the opportunities Headwaters has to be bold and innovative, to co-design care with patients, families and caregivers, and to help lead change in health care.



DEFINING OUR STRATEGIC PRIORITIES

By listening to our stakeholders and working through our planning process, we were able to identify the challenges and opportunities that would have the greatest impact on our patients, our community and our future.

Our key challenges:

We need to find more funding and resources.

Medium-sized hospital funding needs to be addressed so we can best serve our community.

We need to continue to be creative and nimble with the resources that we have.

We are operating at capacity and we need upgrades to our facilities and our infrastructure.

Some services for our patients are fragmented, and we need to ensure that more comprehensive care is available close to home.

Our biggest opportunities to make things even better:

We see a greater role for patients and families in designing and delivering better care.

We can work with our partners, and build relationships to better integrate care.

Our staff want and need to be more involved in decisions about day-to-day operations and the future.

We believe we can do more with innovation, creative solutions, and technology.

We are proud to work in partnership with our community to build a better future for all of us.



(Left to right) Sheila and Ashley, Patient Family Advisors with Sharon, Quality Coordinator



STRATEGIC PLAN: 2019-2022

Our Strategic Plan for 2019-2022 lays out our framework for our Board of Directors and our entire Headwaters team for the next three years.

It builds on everything we have learned through the different phases of our planning process, including the feedback and advice we received from all our stakeholders.

It also demonstrates our values and commitment to our patients and their families, to our staff, our physicians, our volunteers, our partners, and the local communities where we live and work.



Celebrating the incredible contributions of our team; from Diabetes Education to Paramedic Services and our Friendship Gardens volunteers

OUR PURPOSE

One Community, Caring Together

The most common recurring theme throughout our planning process was the strong sense of community pride in our hospital. However, the future of Headwaters is less about what happens within our physical walls and our facilities, and more about working side-by-side with our community and partners to deliver on a plan for more integrated health care, close to home. It also means shifting our focus from health care delivery to include more focus on wellness and supporting people in the community. Our goal is to come together as a hospital and community focused on a singular purpose for a healthier future as ‘One Community, Caring Together’.



Celebrating the renovations to paediatric and family friendly spaces thanks to Smilezone Foundation

OUR VALUES

Our values are more than words, they are what define and connect us. They determine how we work, how we behave, and how we relate to our patients, their families and caregivers as well as to everyone who is part of the Headwaters community. Our values are how we show that we are ‘One Community, Caring Together’.

Caring for one another

- We see the *person* in every patient, and welcome all people with compassion, empathy and respect.
- We understand our care starts with listening to what is most important to every patient and caregiver.
- We believe our work starts with valuing and supporting each other.



KINDNESS

Relentlessly building a better future


- We take pride in delivering the best possible care to every person, every day.
- We challenge ourselves to be creative and resourceful in finding solutions.
- We reach out beyond our walls to improve the health of our whole community.



PASSION

Being brave and stepping up


- We do what's right, even when it's hard.
- We are curious and open to new perspectives.
- We speak up, push boundaries, and are not afraid to change.
- We go beyond what's expected.



COURAGE

Better together

- We commit to working together - patients, families, staff, volunteers, physicians and partners - to deliver the care our community needs.
- We inspire each other to be the best we can be.
- We appreciate each other's abilities and use the strength of all of us to achieve the extraordinary.



TEAMWORK

STRATEGIC DIRECTIONS



Celebrating the incredible contributions of our team; from Laboratory Services and Medical Device Reprocessing to Nurses, HHCA volunteers & Environmental Services

1: GETTING EVEN BETTER

- Relentlessly driving even higher levels of quality across our teams
- Investing in the continuous development and recognition of our people
- Continuously improving our facility and driving operational excellence

While delivering quality patient care has long been a priority for Headwaters, having quality as part of our strategy means that we will always strive to be better at what we do. This means we will:

- Invest in increased quality and safety in key areas each year of our plan
- Be more efficient and improve safety by investing in technology, data and electronic records that will enable us to have more timely information and communicate better with our patients and their health care team
- Invest in ongoing staff recognition, communication, education and development across all our teams
- Increase our leadership training and new leader development so our leaders can help our teams work more effectively
- Use a continuous improvement mindset to drive operational excellence across the hospital
- Redesign our facilities to make our space more welcoming for patients and families and improve the ability of staff and physicians to deliver care

2: NOTHING ABOUT YOU, WITHOUT YOU

- Partnering with patients and families on what's most important to them
- Empowering individuals and teams to have more control over their work and work life
- Continuing to build the future of our hospital with our community

Headwaters relies heavily on three critical groups of partners i) our patients, their families and caregivers, ii) our staff, physicians and volunteers, and iii) our community. 'Nothing about you, without you' means that we will:

- Have patients, families and caregivers involved in the design and delivery of our programs and services
- Deliver care based on asking our patients and families about what is most

important to them

- Develop a more 'leaderful' organization at every level, in which leaders, staff and teams have shared accountability for making improvements and in day-to-day decisions about how we work
- Create a long-term plan with our community for investing in structural improvements and ongoing maintenance so that we can continue to meet local needs

3: INTEGRATED CARE CLOSE TO HOME

- Partnering to advance integrated systems of care in our community
- Improving the health of our community with our partners

When our patients' health issues become more complex or they need care from multiple sources, Headwaters must work with a system of care providers across the community to meet their needs. This system must be integrated so that all the parts work together to deliver care as effectively as possible. This means that we will:

- Be connected more closely with primary care practices in the community, including having shared access to patient information, so that we can work as a unified patient care team

- Work with partner organizations, including across health care and social services, to deliver more integrated care in our communities. Together we will address critical gaps in services and supports that our citizens need to stay as healthy as possible, for as long as possible
- Do a better job of balancing clinical care with wellness and prevention activities to help improve the overall health of our communities

SUPPORTING OUR STRATEGY

Making Every Dollar Count for our Patients and Community

We recognize that we are a public service, funded by Ontarians through taxes and through the generosity of community supporters. Every dollar we receive must be spent in a way that delivers value for patients, our staff, and our community. Having this as part of our strategy means that we will focus on making smart decisions, including thinking about long-term sustainability, launching new sources of revenue, investing in more efficient ways to deliver care, and ensuring that our services will be there for the people who need us, now and in the future.

Innovation, Research, and Technology

Innovation means that we understand that health care is evolving, and we can do more and provide better care by investing in creative solutions for the health care challenges that exist now, and in the years to come. It also means that what patients expect from us is changing and we need to be proactive in how we deliver care by: staying at the forefront of advances in medicine; expanding access to information, cutting-edge research and clinical evidence; communicating and sharing information through digital technology and mobile apps; using customized care pathways to improve patient experience; and, improving efficiency of our operations through automation, artificial intelligence, and increased use of electronic records and databases.



Self service registration kiosk



Telemedicine consultation

WHAT WILL SUCCESS LOOK LIKE BY 2022?

	From 2019...	to 2022
Partnering with Patients, Families and Caregivers	Patients, families and caregivers as advisors	Patients, families and caregivers working side-by-side with us to co-design care. Caregivers recognized as key members of the health care team
Care Delivery	Care delivered in the hospital and in specific sites in the community	More options for receiving care, close to home and across our community
Collaborative Leadership	Staff, physicians and volunteers providing feedback on improving culture and work conditions	Staff, physicians and volunteers as partners in making decisions and changes that affect their work
Facilities	Space and facilities that make it hard for patients and families to navigate and for our team to deliver care	A long-term plan developed with our community to redesign our space and make it more welcoming and easier to care for patients
Digital Health and Technology	Limited use of technology and electronic records within the hospital. No access to digital information for patients or community physicians	More timely information and better communications with our patients and their health care team, use of virtual applications and digital platforms to improve care
Working with Partners	Working with multiple partners to improve health care delivery to patients in our community	Expanding our partnerships and developing more integrated health and social care to improve the health of our whole community
Funding and Resources	Significant need for more funding and resources to better serve our community	Long-term sustainability, launching new sources of revenue, investing in more efficient ways to deliver care



Sharing in the success of our community

Similar to the effort put into delivering our strategy, achieving our goals depends on the hard work of many people. We need your help to make strategic goals happen!

- **Join our team**
- Become a **Patient Family Advisor**
- **Volunteer with us** at the hospital, in the gardens or in the community
- **Participate with us** at community events
- Donate to **Headwaters Health Care Foundation**

For more information:

Connect with us anytime by email at info@headwatershealth.ca

Or visit us online at: www.headwatershealth.ca



@HeadwatersHCC

BE PART OF
'ONE COMMUNITY,
CARING TOGETHER'



Memorandum

Date: February 18, 2020

To: Members of Council

From: Devan Lobo, Senior Analyst, Corporate Initiatives, Strategic Initiatives

Subject: Neighbourhood Information Tool

The Neighbourhood Information Tool (NIT), new for Caledon in late 2019, provides interactive maps of neighbourhood well-being within the Region of Peel and can be used to identify neighbourhood needs and opportunities to work together. The purpose of this memo is to provide an overview of the tool and its municipal indicators, how it was created and the Town of Caledon's involvement.

The NIT provides neighbourhood level data on several indicators including demographics, employment, safety & health, resident engagement and community belonging, amenities, resources, and services. Neighbourhoods are defined by Census Tracts and assessed based on the various indicators to result in a well-being score (high score = high well-being vs low score = low well-being). NIT data can also be used in complement to information obtained from other data sources such as the Peel Data Centre, Peel Counts, Peel Regional Police Crime Map and Peel Health Status Data.

As per the Region's website, the Tool may be useful for local organizations and service providers, residents and governments of all levels to support community planning and decision-making. The NIT is a community tool available to Town staff and the broader Caledon community. In particular, the Tool will be circulated to planning, recreation and economic development staff, among others. In addition, the Town will promote the Tool with local community groups including not-for-profit organizations, volunteer, sport organizations, and community recreation organizations. Users may review data and mapping provided by the Tool to inform community engagement activities, service delivery, manage local relations and partnerships, and understand various needs (e.g. tourism, recreation, business, etc.) on a community or neighbourhood level and develop solutions. Data from the Tool can support funding applications and help target resources more effectively.

In order to create the NIT, the Region of Peel partnered with the City of Brampton, City of Mississauga, Town of Caledon, Peel Regional Police and the United Way of Peel Region (now the United Way of Greater Toronto). Each local area municipality worked with the Region of Peel to form the Neighbourhood Indexes. Additionally, data was gathered from the Census, Environics Analytics and other sources. The Neighbourhood Index for Mississauga was a pilot launched in January 2018. This was followed by Brampton's Index in June 2018. With the launch of the Caledon Neighbourhood Index, the tool is now Peel-wide and can be found at <https://www.peelregion.ca/planning-maps/nit/>.

Throughout 2018 the Town of Caledon partnered with the Region of Peel, supporting their efforts to develop the Caledon Neighbourhood Index. The Caledon Ontario Provincial Police (OPP), Caledon Public Library and Recreation staff worked with and had a number of discussions with the Region of Peel staff to gather data as required. In February 2019, the Region presented the updated NIT to staff for final validation and approval. Over the next several months, Town and Regional Staff will work with the OPP to obtain the needed local crime data for the Town.

The Town will continue to work with the Region of Peel developing/expanding the tool to include data about Caledon neighbourhoods. The Region of Peel plans to update the data every 5 years alongside the Census.



Bolton Business Improvement Area Annual General Meeting

Minutes

Wednesday, November 27th, 2019

6 p.m.

Albion Bolton Community Centre

Members Present:

Chair: J. Carberry

S. Hoppler

Bryan Gnida

Verona Teskey

Rex Teskey

O. Rudnitsky

J. Do Paco

Councillor Groves

Councillor Rosa

Admin. Present

T. Valier

Regrets:

J. Sodhi

In Attendance, representing Town of Caledon: Sandra Dolson, Economic Development Officer

CALL TO ORDER

Chair, J. Carberry called the meeting to order at 6 p.m.

APPROVAL OF AGENDA

Moved by S. Hoppler that the agenda be amended to add Item 6. Report and Discussion regarding the repairs and upgrades to the Gazebo. Carried

Moved by S. Hoppler that the agenda as amended be approved. Carried

APPROVAL OF MINUTES

Moved by Councillor Rosa that the Minutes for the Meeting on October 23rd 2019 be approved. Carried

DECLARATION OF PECUNIARY INTEREST – None stated

PRESENTATION/ DELEGATIONS:

Loucas Loucaides of Lucky Element Media, our Main Street Digital Service Squad member, gave a presentation on the progress of the project helping downtown small businesses within the BIA improve their online capabilities. A number of businesses have responded and taken advantage of the service and some have made application

for the individual grants available. Members present asked questions regarding the project and Loucas provided further information. Ideas for further promotion of the project were discussed. The service will be available until March 31st 2020 however the last date for applications for the individual grants is December 31st 2019.

REGULAR BUSINESS:

1. Board members for the current term were introduced.
2. The Treasurer presented the audited financial statements for 2018.
3. The Board presented its proposed Budget for 2020, noting that there is no increase in proposed expenditures and therefore no increase in levies to members in the coming year.
4. The events of the past year, including the Farmers' Market were reviewed as well as plans for the coming year.
5. There were no questions from BIA members present.
6. Gazebo. Plans for repairs and upgrades to the gazebo are underway and several sources of funding have come forward to assist in the project.

ADJOURNMENT

Moved by V. Teskey that the meeting adjourn. Carried

The meeting adjourned at 7.15 p.m.

From: Aggregates (MNRF) <Aggregates@ontario.ca>

Thursday, February 13, 2020

Subject: Proposed Regulatory Changes Under the Aggregate Resources Act

Dear Ontario Heads of Council and Clerks,

The Ministry of Natural Resources and Forestry recognizes the critical role Ontario's municipalities play in the lives of Ontarians. We value our strong collaborative partnership with municipalities and the associations that represent their interests.

We want to advise you that the Ministry of Natural Resources and Forestry is proposing changes to the way extraction of aggregate resources are regulated in Ontario, and we are inviting your input on the changes proposed.

The Ministry has gathered perspectives from, industry, municipalities, Indigenous communities, members of the public, and other stakeholders. These proposed changes promote economic growth within the aggregate industry while also maintaining strong protection of the environment and addressing community impacts.

The key areas being proposed for change are summarized below for your convenience. However, we would encourage you to read the details of the proposed regulatory changes which can be found on the Environmental Registry notice # **019-1303** Proposed amendments to Ontario Regulation 244/97 and the Aggregate Resources of Ontario Provincial Standards under the ARA located [here](#).

The posting notice can also be viewed by searching for notice # **019-1303** at the following web link: <https://ero.ontario.ca/>

We encourage you to provide feedback through the Environmental Registry process.

If you have any questions about the proposed changes, please call Rebecca Zeran at (705) 749-8422.

Kind Regards,

Jennifer Keyes
Director, Natural Resources Conservation Policy Branch
Ministry of Natural Resources and Forestry

Proposed regulatory changes include:

For new pits and quarries:

- enhancing the information required to be included in summary statements and technical reports at the time of application
- improving flexibility in how some standard site plan requirements can be implemented and modernizing how site plans are created
- creating better consistency of site plan requirements between private and Crown land and better alignment with other policy frameworks
- updating the list of qualified professionals who can prepare Class A site plans
- updating the required conditions that must be attached to a newly issued licence or permit
- adjusting notification and consultation timeframes for new pit and quarry applications

- changing and clarifying some aspects of the required notification process for new applications
- updating the objection process to clarify the process
- updating which agencies are to be circulated new pit and quarry applications for comment

For existing pits and quarries:

- making some requirements related to dust and blasting apply to all existing and new pits and quarries (requirements which were previously only applied to new applications)
- updating and enhancing some operating requirements that apply to all pits and quarries, including new requirements related to dust management and storage of recycled aggregate materials
- providing consistency on compliance reporting requirements, while reducing burdens for inactive sites
- enhancing reporting on rehabilitation by requiring more context and detail on where, when and how rehabilitation is or has been undertaken
- clarifying application requirements for site plan amendments
- outlining requirements for amendment applications to expand an existing site into an adjacent road allowance
- outlining requirements for amendment applications to expand an existing site below the water table
- setting out eligibility criteria and requirements to allow operators to self-file changes to existing site plans for some routine activities without requiring approval from the ministry (subject to conditions set out in regulation)

Allowing minor extraction for personal or farm use:

- outlining eligibility and operating requirements in order for some excavation activities to be exempted from needing a licence (i.e., if rules set in regulation are followed). This would only be for personal use (max. of 300 cubic meters) or farm use (max. 1,000 cubic meters)

THE CORPORATION OF THE TOWN OF CALEDON

BY-LAW NO. 2020-007

A by-law to exempt certain lands from part lot control, namely 0 Yellow Briar Drive, legally described as Blocks 95 and 96 on Plan 43M-2071

WHEREAS subsection 50(7) of the *Planning Act*, R.S.O. 1990, c.P.13, as amended, allows municipal councils to pass by-laws to exempt lands or parts of lands within a registered plan of subdivision from the part lot control provisions outlined in subsection 50(5) of the *Planning Act*,

AND WHEREAS it is intended that the following will be created:

1. Four (4) residential townhouse units with four (4) associated maintenance easements will be created on Block 95, Plan 43M-2071, being Parts 1 to 10 on 43R-39226; and
2. Five (5) residential townhouse units with seven (7) associated maintenance easements will be created on Block 96, Plan 43M-2071, being Parts 11 to 22 on 43R-39226 (collectively the "Properties").

AND WHEREAS the General Manager of Community Services has approved the application to exempt the Properties from the part lot control provisions of the *Planning Act*, as amended.

NOW THEREFORE the Council of The Corporation of the Town of Caledon ENACTS AS FOLLOWS:

1. Subsection 50(5) of the *Planning Act*, R.S.O. 1990, c. P.13, as amended, will cease to apply to Blocks 95 and 96 on Plan 43M-2071 upon;
 - a) registration of a copy of this by-law, in the Land Registry Office for the Land Titles Division of Peel (No. 43); and,
 - b) registration of a restriction, pursuant to Section 118 of the *Land Titles Act*, R.S.O. 1990, c.L.5, as amended, requiring the consent of the Clerk of The Corporation of the Town of Caledon prior to the registration of any transfer or charge of Blocks 95 and 96 on Plan 43M-2071 or any part or parts thereof in the Land Registry Office for the Land Titles Division of Peel (No. 43).
2. This by-law shall be deemed to expire on the earlier of the date of the transfer of the unit that is transferred last or the 18th day of February, 2023, unless otherwise extended in accordance with Subsection 50(7.4) of the *Planning Act*, R.S.O. 1990, c.P13.

Enacted by the Town of Caledon Council this 18th day of February, 2020.

Allan Thompson, Mayor

Amanda Fusco, Acting Town Clerk

THE CORPORATION OF THE TOWN OF CALEDON

BY-LAW NO. 2020-008

A by-law to amend By-law 2015-058, being a by-law to regulate the use of highways and parking on highways and to repeal certain by-laws

WHEREAS the Subsection 11(3) of the *Municipal Act, 2001* authorizes a municipality to pass by-laws respecting highways, including parking and traffic on highways;

AND WHEREAS the Council of The Corporation of the Town of Caledon deems it expedient to amend Traffic By-law 2015-058, as amended, to update Schedule "D", "Stop Signs";

NOW THEREFORE the Council of The Corporation of the Town of Caledon ENACTS AS FOLLOWS:

1. That Traffic By-law 2015-058, be amended by repealing and replacing Schedule "D" attached to and forming part of this by-law to reflect changes to stop signs within the Town of Caledon.
2. This by-law comes into full force and effect on the date of its passing.

Enacted by the Town of Caledon Council this 18th day of February, 2020.

Allan Thompson, Mayor

Amanda Fusco, Acting Town Clerk

SCHEDULE "D" TO BY-LAW BL-2015-058
STOP SIGNS

Amended by By-law 2020-008 effective February 18, 2020

Column 1	Column 2	Column 3
Intersection	Direction of Travel	Stop On
5th Sideroad & Albion Vaughan Road	Eastbound	5th Sideroad
5th Sideroad & Autumn Oak Court	Eastbound	5th Sideroad
5th Sideroad & Landsbridge Street	Eastbound	5th Sideroad
Abbotside Way & Kennedy Road	Northbound	Kennedy Road
Abbotside Way & Kennedy Road	Southbound	Kennedy Road
Abbotside Way & Kennedy Road	Westbound	Abbotside Way
Abbotside Way & Learmont Avenue	Southbound	Learmont Avenue
Agnes Street & Davis Drive	Eastbound	Davis Drive
Agnes Street & Dods Drive	Eastbound	Dods Drive
Agnes Street & King Street	Westbound	King Street
Agnes Street & McClellan Road	Southbound	Agnes Street
Agnes Street & Queen Street West	Northbound	Agnes Street
Aida Court/Wakely Boulevard & Ellwood Drive West	Southbound	Ellwood Drive West
Aida Court/Wakely Boulevard & Ellwood Drive West	Eastbound	Aida Court
Aida Court/Wakely Boulevard & Ellwood Drive West	Westbound	Wakely Boulevard
Alanavale Road & Hayleyvale Road	Northbound	Alanavale Road
Alanavale Road & Hayleyvale Road	Eastbound	Hayleyvale Road
Alanavale Road & Hayleyvale Road	Westbound	Hayleyvale Road
Alanavale Road & Kevinwood Drive	Northbound	Kevinwood Drive
Alanavale Road & Kevinwood Drive	Southbound	Kevinwood Drive
Alanavale Road & Kevinwood Drive	Westbound	Alanavale Road
Albert Street & Cataract Road	Southbound	Albert Street
Albert Street & John Street	Eastbound	Albert Street
Albert Street & John Street	Westbound	Albert Street
Albert Street/Louisa Street & James Street	Northbound	James Street

SCHEDULE "D" TO BY-LAW BL-2015-058
STOP SIGNS

Amended by By-law 2020-008 effective February 18, 2020

Column 1	Column 2	Column 3
Intersection	Direction of Travel	Stop On
Albert Street/Louisa Street & James Street	Southbound	James Street
Albert Street/Louisa Street & James Street	Westbound	Albert Street
Albert Spencer Ave & Daisy Meadow Cres (Easterly Intersection)	Southbound	Daisy Meadow Cres
Albert Spencer Ave & Daisy Meadow Cres (Westerly Intersection)	Southbound	Daisy Meadow Cres
Albion Hills Drive & Gibson Lake Drive (northerly intersection)	Northbound	Albion Hills Drive
Albion Hills Drive & Gibson Lake Drive (southerly intersection)	Eastbound	Albion Hills Drive
Albion Hills Drive & Herman Crescent	Eastbound	Herman Crescent
Albion Trail & Halls Lake Sideroad	Westbound	Halls Lake Sideroad
Albion Trail & Peace Court	Eastbound	Peace Court
Albion Vaughan Road & Commercial Road	Eastbound	Commercial Road
Albion Vaughan Road & Dovaston Gate	Eastbound	Dovaston Gate
Albion Vaughan Road & Industrial Road	Eastbound	Industrial Road
Albion Vaughan Road & Nunnville Road	Eastbound	Nunnville Road
Albion Vaughan Road & Old King Road	Eastbound	Old King Road
Albiwoods Trail & Landsbridge Street	Westbound	Albiwoods Trail
Albiwoods Trail/Liptay Avenue & Pembroke Street	Eastbound	Albiwoods Trail
Albiwoods Trail/Liptay Avenue & Pembroke Street	Westbound	Liptay Avenue
Alderbrook Place & Rotarian Way	Southbound	Alderbrook Place
Alexander Avenue & Keily Crescent	Southbound	Alexander Avenue
Allan Drive & Ellwood Drive East	Southbound	Ellwood Drive East
Allan Drive & Ellwood Drive East	Eastbound	Allan Drive
Allan Drive & Ellwood Drive East	Westbound	Allan Drive
Allan Drive & Landsbridge Street	Northbound	Landsbridge Street
Allan Drive & Mellow Crescent	Southbound	Mellow Crescent
Allan Drive & Mellow Crescent	Eastbound	Allan Drive
Allan Drive & Mellow Crescent	Westbound	Allan Drive

SCHEDULE "D" TO BY-LAW BL-2015-058
STOP SIGNS

Amended by By-law 2020-008 effective February 18, 2020

Column 1	Column 2	Column 3
Intersection	Direction of Travel	Stop On
Allan Drive & Newlove Drive	Southbound	Newlove Drive
Allan Drive & Newlove Drive	Eastbound	Allan Drive
Allan Drive & Newlove Drive	Westbound	Allan Drive
Allan Drive & Strawberry Hill Court	Southbound	Strawberry Hill Court
Allan Drive & Strawberry Hill Court	Eastbound	Allan Drive
Allan Drive & Strawberry Hill Court	Westbound	Allan Drive
Allan Drive/Riverwood Terrace & Sant Farm Drive	Northbound	Sant Farm Drive
Allan Drive/Riverwood Terrace & Sant Farm Drive	Southbound	Sant Farm Drive
Allan Drive/Riverwood Terrace & Sant Farm Drive	Eastbound	Allan Drive
Allan Drive/Riverwood Terrace & Sant Farm Drive	Westbound	Riverwood Terrace
Alnwick Avenue & Larson Peak Road	Southbound	Alnwick Avenue
Alnwick Avenue & Waterville Way	Northbound	Alnwick Avenue
Amberdale Court & Pinebrook Circle	Northbound	Amberdale Court
Amelia Street & Queen Street West	Southbound	Amelia Street
Andrew Street & Kennedy Road	Eastbound	Andrew Street
Angela Court & Orsi Road	Eastbound	Angela Court
Ann McKee Street & James Walker Ave	Northbound	Ann McKee Street
Ann McKee Street & Walker Road West	Southbound	Ann McKee Street
Ann Street & Sterne Street	Northbound	Ann Street
Ann Street & Sterne Street	Southbound	Ann Street
Ann Street & Sterne Street	Eastbound	Sterne Street
Ann Street & Sterne Street	Westbound	Sterne Street
Arcadia Road & Bonnieglan Farm Boulevard	Northbound	Arcadia Road
Arcadia Road & Lane C	Northbound	Lane C
Arcadia Road & Learmont Avenue	Eastbound	Arcadia Road
Arcadia Road & Learmont Avenue	Westbound	Arcadia Road

SCHEDULE "D" TO BY-LAW BL-2015-058
STOP SIGNS

Amended by By-law 2020-008 effective February 18, 2020

Column 1	Column 2	Column 3
Intersection	Direction of Travel	Stop On
Arcadia Road & Twistleton Street	Eastbound	Arcadia Road
Archbury Circle & Carriage House Road (easterly intersection)	Northbound	Archbury Circle
Archbury Circle & Carriage House Road (easterly intersection)	Southbound	Archbury Circle
Archbury Circle & Carriage House Road (westerly intersection)	Eastbound	Carriage House Road
Arlow Road & Holmes Drive (easterly intersection)	Northbound	Holmes Drive
Arlow Road & Holmes Drive (easterly intersection)	Southbound	Holmes Drive
Arlow Road & Holmes Drive (easterly intersection)	Eastbound	Arlow Road
Arlow Road & Holmes Drive (westerly intersection)	Northbound	Holmes Drive
Arlow Road & Holmes Drive (westerly intersection)	Southbound	Holmes Drive
Arlow Road & Holmes Drive (westerly intersection)	Westbound	Arlow Road
Arthur Griffin Cres & Richard Oxtoby Road	Eastbound	Richard Oxtoby Road
Arthur Griffin Cres & Arthur Griffin Cres	Southbound	Arthur Griffin Cres
Ashbury Crescent & Autumn Oak Court	Westbound	Ashbury Crescent
Ashbury Crescent & Southbury Manor Drive	Southbound	Ashbury Crescent
Aspenwood Trail & Pinebrook Circle	Northbound	Aspenwood Trail
Aspenwood Trail & Royal Valley Drive	Northbound	Aspenwood Trail
Aspenwood Trail & Royal Valley Drive	Southbound	Aspenwood Trail
Aspenwood Trail & Royal Valley Drive	Eastbound	Royal Valley Drive
Aspenwood Trail & Royal Valley Drive	Westbound	Royal Valley Drive
Aspenwood Trail & Snelcrest Drive	Southbound	Aspenwood Trail
Astoria Place & Royal Valley Drive	Westbound	Astoria Place
Atchison Drive & Billy Court	Southbound	Billy Court
Atchison Drive & Boyces Creek Court (southerly intersection)	Eastbound	Boyces Creek Court
Atchison Drive & Boyces Creek Court/Fallis Crescent	Northbound	Atchison Drive
Atchison Drive & Boyces Creek Court/Fallis Crescent	Southbound	Atchison Drive
Atchison Drive & Boyces Creek Court/Fallis Crescent	Eastbound	Boyces Creek Court

SCHEDULE "D" TO BY-LAW BL-2015-058
STOP SIGNS

Amended by By-law 2020-008 effective February 18, 2020

Column 1	Column 2	Column 3
Intersection	Direction of Travel	Stop On
Atchison Drive & Boyces Creek Court/Fallis Crescent	Westbound	Fallis Crescent
Atchison Drive & Innis Lake Road/Albert Spencer Ave	Eastbound	Atchison Drive
Atchison Drive & Innis Lake Road/Albert Spencer Ave	Westbound	Alber Spencer Ave
Atchison Drive & Lizzie Court	Southbound	Lizzie Court
Autumn Arbour Road & Dougall Avenue	Southbound	Autumn Arbour Avenue
Autumn Arbour Road & Fawnridge Road	Northbound	Autumn Arbour Avenue
Autumn Arbour Road & Rougebank Avenue	Westbound	Rougebank Avenue
Autumn Drive & McCort Drive	Eastbound	McCort Drive
Autumn Drive & McCort Drive	Westbound	McCort Drive
Autumn Drive & Meadow Drive	Southbound	Meadow Drive
Autumn Drive & Oakdale Road (easterly intersection)	Eastbound	Oakdale Road
Autumn Drive & Oakdale Road (westerly intersection)	Westbound	Oakdale Road
Avellino Court & Chester Drive	Westbound	Avellino Court
Bambi Trail & Deer Valley Drive	Northbound	Deer Valley Drive
Bambi Trail & Deer Valley Drive	Southbound	Deer Valley Drive
Bambi Trail & Deer Valley Drive	Eastbound	Bambi Trail
Bambi Trail & Doepath Way	Westbound	Doepath Way
Barbara Place & McGuire Trail	Westbound	Barbara Drive
Bartley Drive & Humber Station Road	Westbound	Bartley Drive
Bartley Drive & Linn Road (northerly intersection)	Eastbound	Linn Road
Bartley Drive & Linn Road (southerly intersection)	Northbound	Linn Road
Bayfield Court & Brookstone Court	Eastbound	Bayfield Court
Beaver Avenue & Birchlawn Road	Eastbound	Beaver Avenue
Beaver Avenue/Beaver Court & Dale Street	Northbound	Dale Street
Beaver Avenue/Beaver Court & Dale Street	Eastbound	Beaver Court
Beaver Avenue/Beaver Court & Dale Street	Westbound	Beaver Avenue

SCHEDULE "D" TO BY-LAW BL-2015-058
STOP SIGNS

Amended by By-law 2020-008 effective February 18, 2020

Column 1	Column 2	Column 3
Intersection	Direction of Travel	Stop On
Beech Grove Sideroad & Heart Lake Road	Eastbound	Beech Grove Sideroad
Beech Grove Sideroad & Heart Lake Road	Westbound	Beech Grove Sideroad
Beech Grove Sideroad & Horseshoe Hill Road	Northbound	Horseshoe Hill Road
Beech Grove Sideroad & Horseshoe Hill Road	Southbound	Horseshoe Hill Road
Beech Grove Sideroad & Horseshoe Hill Road	Eastbound	Beech Grove Sideroad
Beech Grove Sideroad & Horseshoe Hill Road	Westbound	Beech Grove Sideroad
Beech Grove Sideroad & Kennedy Road	Eastbound	Beech Grove Sideroad
Beech Grove Sideroad & Kennedy Road	Westbound	Beech Grove Sideroad
Beech Grove Sideroad & Mississauga Road	Eastbound	Beech Grove Sideroad
Beech Grove Sideroad & Mountainview Road	Eastbound	Beech Grove Sideroad
Beech Grove Sideroad & Mountainview Road	Westbound	Beech Grove Sideroad
Beech Grove Sideroad & Porterfield Road	Southbound	Porterfield Road
Beech Grove Sideroad & Shaws Creek Road	Eastbound	Beech Grove Sideroad
Beech Grove Sideroad & Shaws Creek Road	Westbound	Beech Grove Sideroad
Beech Grove Sideroad & St Andrews Road	Eastbound	Beech Grove Sideroad
Beech Grove Sideroad & St Andrews Road	Westbound	Beech Grove Sideroad
Beech Grove Sideroad & Willoughby Road	Northbound	Willoughby Road
Beech Grove Sideroad & Willoughby Road	Southbound	Willoughby Road
Beech Grove Sideroad & Willoughby Road	Eastbound	Beech Grove Sideroad
Beech Grove Sideroad & Willoughby Road	Westbound	Beech Grove Sideroad
Beech Grove Sideroad & Winston Churchill Boulevard	Westbound	Beech Grove Sideroad
Beehive Drive & Ewart Street (easterly intersection)	Northbound	Beehive Drive
Beehive Drive & Ewart Street (westerly intersection)	Northbound	Beehive Drive
Bel Air Drive & Ellwood Drive East	Southbound	Bel Air Drive
Bel Air Drive & Glenwood Crescent	Westbound	Glenwood Crescent
Bel Air Drive & Newlove Drive (easterly intersection)	Westbound	Newlove Drive

SCHEDULE "D" TO BY-LAW BL-2015-058
STOP SIGNS

Amended by By-law 2020-008 effective February 18, 2020

Column 1	Column 2	Column 3
Intersection	Direction of Travel	Stop On
Bel Air Drive & Newlove Drive (westerly intersection)	Southbound	Bel Air Drive
Bela Court & Briarwood Road	Southbound	Bela Court
Benadir Avenue & Caspian Street	Northbound	Caspian Street
Benadir Avenue & Caspian Street	Southbound	Caspian Street
Benadir Avenue & Cottonfield Circle	Northbound	Cottonfield Circle
Benadir Avenue & Kennedy Road	Westbound	Benadir Avenue
Benadir Avenue & Lane A-1A	Northbound	Lane A-1A
Benadir Avenue & Learmont Avenue	Eastbound	Benadir Avenue
Benadir Avenue & Learmont Avenue	Westbound	Benadir Avenue
Berrydown Drive & Highmore Avenue	Eastbound	Berrydown Drive
Berrydown/Penhurst Place & Whitbread Avenue	Northbound	Penhurst Place
Berrydown/Penhurst Place & Whitbread Avenue	Southbound	Berrydown Drive
Betomat Court & Humber Station Road	Westbound	Betomat Court
Bifolchi Place & Duffys Lane	Westbound	Bifolchi Place
Billy Court & Billy Court	Westbound	Billy Court
Birch Avenue & Maple Lane	Northbound	Maple Lane
Birch Avenue & Pine Avenue	Eastbound	Birch Avenue
Birch Haven Court/Fernway Court & McCort Drive	Northbound	Birch Haven Court
Birch Haven Court/Fernway Court & McCort Drive	Southbound	Fernway Court
Birch Haven Court/Fernway Court & McCort Drive	Eastbound	McCort Drive
Birch Haven Court/Fernway Court & McCort Drive	Westbound	McCort Drive
Birchlawn Road & Crestwood Road	Southbound	Birchlawn Road
Birchlawn Road & Kingsview Drive	Northbound	Birchlawn Road
Birchlawn Road & Kingsview Drive	Southbound	Birchlawn Road
Birchlawn Road & Kingsview Drive	Eastbound	Kingsview Drive
Birchlawn Road & Kingsview Drive	Westbound	Kingsview Drive

SCHEDULE "D" TO BY-LAW BL-2015-058
STOP SIGNS

Amended by By-law 2020-008 effective February 18, 2020

Column 1	Column 2	Column 3
Intersection	Direction of Travel	Stop On
Birchview Crescent & Forest Court	Northbound	Forest Court
Birchview Crescent & Forest Court	Eastbound	Birchview Crescent
Birchview Crescent & Forest Court	Westbound	Birchview Crescent
Birchview Crescent & Kingsview Crescent (northerly intersection)	Eastbound	Birchview Crescent
Birchview Crescent & Kingsview Crescent (southerly intersection)	Eastbound	Birchview Crescent
Birchview Drive & Briarwood Road	Southbound	Birchview Drive
Birchview Drive & St Andrews Road	Eastbound	Birchview Drive
Blackberry Valley Crescent/Maple Tree Road & Judge Street	Eastbound	Judge Street
Blackberry Valley Crescent/Maple Tree Road & Judge Street	Westbound	Judge Street
Blackberry Valley Crescent/Meadowcreek Road & Judge Street	Northbound	Meadow Creek Road
Blackberry Valley Crescent/Meadowcreek Road & Judge Street	Southbound	Blackberry Valley Crescent
Blue Horizon Court & Kevinwood Drive	Westbound	Blue Horizon Court
Blueberry Hill Court & Riverwood Terrace	Southbound	Blueberry Hill Court
Bolton Camp Way & Silvermoon Avenue	Eastbound	Bolton Camp Way
Bolton Camp Way & Silvervalley Drive	Westbound	Bolton Camp Way
Bolton Heights Road & Kingsview Drive	Northbound	Kingsview Drive
Bolton Heights Road & Kingsview Drive	Southbound	Kingsview Drive
Bolton Heights Road & Kingsview Drive	Eastbound	Bolton Heights Road
Boltonview Crescent & Terrastone Court (northerly intersection)	Westbound	Boltonview Crescent
Boltonview Crescent & Terrastone Court (southerly intersection)	Westbound	Boltonview Crescent
Bond Street & Old King Road	Northbound	Bond Street
Bond Street & Old King Road	Southbound	Old King Road
Bond Street & Old King Road	Westbound	Old King Road
Bonnieglan Farm Boulevard & Fawnridge Road	Eastbound	Fawnridge Road
Bonnieglan Farm Boulevard & Lane C	Northbound	Lane C
Boston Mills Road & Bramalea Road	Eastbound	Boston Mills Road

SCHEDULE "D" TO BY-LAW BL-2015-058
STOP SIGNS

Amended by By-law 2020-008 effective February 18, 2020

Column 1	Column 2	Column 3
Intersection	Direction of Travel	Stop On
Boston Mills Road & Bramalea Road	Westbound	Boston Mills Road
Boston Mills Road & Chinguacousy Road (easterly intersection)	Northbound	Chinguacousy Road
Boston Mills Road & Chinguacousy Road (westerly intersection)	Southbound	Chinguacousy Road
Boston Mills Road & Creditview Road	Eastbound	Boston Mills Road
Boston Mills Road & Creditview Road	Westbound	Boston Mills Road
Boston Mills Road & Heart Lake Road	Northbound	Heart Lake Road
Boston Mills Road & Heart Lake Road	Southbound	Heart Lake Road
Boston Mills Road & Heart Lake Road	Eastbound	Boston Mills Road
Boston Mills Road & Heart Lake Road	Westbound	Boston Mills Road
Boston Mills Road & Kennedy Road	Northbound	Kennedy Road
Boston Mills Road & Kennedy Road	Southbound	Kennedy Road
Boston Mills Road & Kennedy Road	Eastbound	Boston Mills Road
Boston Mills Road & Kennedy Road	Westbound	Boston Mills Road
Boston Mills Road & McLaughlin Road	Northbound	McLaughlin Road
Boston Mills Road & McLaughlin Road	Southbound	McLaughlin Road
Boston Mills Road & McLaughlin Road	Eastbound	Boston Mills Road
Boston Mills Road & McLaughlin Road	Westbound	Boston Mills Road
Boston Mills Road & Torbram Road	Eastbound	Boston Mills Road
Boston Mills Road & Torbram Road	Westbound	Boston Mills Road
Bowes Court & De Rose Avenue	Southbound	Bowes Court
Boyces Creek Court & Paisley Green Avenue	Southbound	Paisley Green Avenue
Boyd Court & Proctor Avenue	Northbound	Boyd Court
Bradwick Court & Snelcrest Drive	Southbound	Bradwick Court
Bramalea Road & Old School Road	Northbound	Bramalea Road
Bramalea Road & Old School Road	Southbound	Bramalea Road
Bramalea Road & Old School Road	Eastbound	Old School Road

SCHEDULE "D" TO BY-LAW BL-2015-058
STOP SIGNS

Amended by By-law 2020-008 effective February 18, 2020

Column 1	Column 2	Column 3
Intersection	Direction of Travel	Stop On
Bramalea Road & Old School Road	Westbound	Old School Road
Brandiff Court & Jean Street	Westbound	Brandiff Court
Brawton Drive & Carroll Court	Eastbound	Carroll Court
Brawton Drive & Darrowby Crescent	Northbound	Brawton Drive
Brawton Drive & Darrowby Crescent	Southbound	Brawton Drive
Brawton Drive & Darrowby Crescent	Eastbound	Darrowby Crescent
Brawton Drive & Dolan Drive	Southbound	Dolan Drive
Brawton Drive & Herriot Street	Eastbound	Herriot Street
Brawton Drive & Patterson Sideroad	Southbound	Brawton Drive
Brawton Drive & Wallace Avenue	Southbound	Wallace Avenue
Brawton Drive & Wallace Avenue	Eastbound	Brawton Drive
Brawton Drive & Wallace Avenue	Westbound	Brawton Drive
Brethby Crescent & Learmont Avenue (easterly intersection)	Southbound	Brethby Crescent
Brethby Crescent & Learmont Avenue (westerly intersection)	Southbound	Brethby Crescent
Briarwood Road & Daybreak Lane	Northbound	Daybreak Lane
Briarwood Road & St Andrews Road	Eastbound	Briarwood Road
Briarwood Road & Tanglewood Drive	Westbound	Briarwood Road
Bridle Lane & McKee Drive North/Prince Andrew Drive	Southbound	Bridle Lane
Brookstone Court & Hesketh Court	Eastbound	Hesketh Court
Brookstone Court & Royal Valley Drive	Westbound	Royal Valley Drive
Brookstone Court & Snelcrest Drive	Southbound	Brookstone Court
Browning Court & Holland Drive	Eastbound	Browning Court
Bruno Ridge Drive & High Forest Court	Southbound	High Forest Court
Bruno Ridge Drive & Mount Pleasant Road	Westbound	Bruno Ridge Drive
Bruno Ridge Drive & Mount Wolfe Road	Eastbound	Bruno Ridge Drive
Bruno Ridge Drive & Park Meadow Drive/Stonehart Street	Northbound	Stonehart Street

SCHEDULE "D" TO BY-LAW BL-2015-058
STOP SIGNS

Amended by By-law 2020-008 effective February 18, 2020

Column 1	Column 2	Column 3
Intersection	Direction of Travel	Stop On
Bruno Ridge Drive & Park Meadow Drive/Stonehart Street	Southbound	Park Meadow Drive
Bruno Ridge Drive & Valley Hill Drive	Northbound	Bruno Ridge Drive
Caledon - East Garafraxa Townline & Main Street	Northbound	Main Street
Caledon - East Garafraxa Townline & Shaws Creek Road	Northbound	Shaws Creek Road
Caledon King Town Line & Halls Lake Sideroad	Eastbound	Halls Lake Sideroad
Caledon King Town Line South & Columbia Way	Eastbound	Columbia Way
Caledon King Town Line South & Mount Pleasant Road	Eastbound	Mount Pleasant Road
Caledon Mountain Drive & Woodland Court	Northbound	Woodland Court
Caledon Street & Edmund Street	Northbound	Caledon Street
Caledon Street & Station Street	Southbound	Caledon Street
Calmon Drive & Victoria Crescent (easterly intersection)	Southbound	Victoria Crescent
Calmon Drive & Victoria Crescent (westerly intersection)	Southbound	Victoria Crescent
Cardwell Street & Cardwell Street/Edmund Street	Southbound	Cardwell Street
Carmichael Court & Emily Carr Crescent	Northbound	Carmichael Court
Carriage House Road/Coachwood Manor Court & Landsbridge Street	Northbound	Landsbridge Street
Carriage House Road/Coachwood Manor Court & Landsbridge Street	Southbound	Landsbridge Street
Carriage House Road/Coachwood Manor Court & Landsbridge Street	Eastbound	Coachwood Manor Court
Carriage House Road/Coachwood Manor Court & Landsbridge Street	Westbound	Carriage House Road
Caspian Street & Cottonfield Circle (northerly intersection)	Westbound	Cottonfield Circle
Caspian Street & Cottonfield Circle (southerly intersection)	Southbound	Caspian Street
Caspian Street & Kearny Avenue	Northbound	Caspian Street
Caspian Street & Losino Street	Northbound	Caspian Street
Caspian Street & Losino Street	Southbound	Caspian Street
Cassidy Lane & Heritage Road	Eastbound	Cassidy Lane
Castelli Court & Crestridge Drive	Northbound	Crestridge Drive
Castelli Court & Forest Gate Avenue	Westbound	Castelli Court

SCHEDULE "D" TO BY-LAW BL-2015-058
STOP SIGNS

Amended by By-law 2020-008 effective February 18, 2020

Column 1	Column 2	Column 3
Intersection	Direction of Travel	Stop On
Castelli Court & Knollridge Street	Eastbound	Knollridge Street
Castleberg Sideroad & Duffys Lane	Northbound	Duffys Lane
Castleberg Sideroad & Duffys Lane	Southbound	Duffys Lane
Castleberg Sideroad & Duffys Lane	Eastbound	Castleberg Sideroad
Castleberg Sideroad & Duffys Lane	Westbound	Castleberg Sideroad
Castleberg Sideroad & Humber Station Road	Northbound	Humber Station Road
Castleberg Sideroad & Humber Station Road	Southbound	Humber Station Road
Castleberg Sideroad & Humber Station Road	Eastbound	Castleberg Sideroad
Castleberg Sideroad & Humber Station Road	Westbound	Castleberg Sideroad
Castleberg Sideroad & Innis Lake Road	Eastbound	Castleberg Sideroad
Castleberg Sideroad & Innis Lake Road	Westbound	Castleberg Sideroad
Castleberg Sideroad & Mount Hope Road	Northbound	Mount Hope Road
Castleberg Sideroad & Mount Hope Road	Southbound	Mount Hope Road
Castleberg Sideroad & Mount Hope Road	Eastbound	Castleberg Sideroad
Castleberg Sideroad & Mount Hope Road	Westbound	Castleberg Sideroad
Castleberg Sideroad & Mount Pleasant Road	Northbound	Mount Pleasant Road
Castleberg Sideroad & Mount Pleasant Road	Southbound	Mount Pleasant Road
Castleberg Sideroad & Mount Pleasant Road	Eastbound	Castleberg Sideroad
Castleberg Sideroad & Mount Pleasant Road	Westbound	Castleberg Sideroad
Castleberg Sideroad/17th Sideroad & Mount Wolfe Road/Caledon King Town	Southbound	Mount Wolfe Road
Castleberg Sideroad/17th Sideroad & Mount Wolfe Road/Caledon King Town	Eastbound	Castleberg Sideroad
Cataract Road & Mississauga Road	Westbound	Cataract Road
Cataract Road & William Street	Eastbound	William Street
Cedar Drive & Whitney Way	Southbound	Whitney Way
Cedar Meadows Lane & Country Lane Drive	Eastbound	Country Lane Drive
Cedar Meadows Lane & Dacres Court	Northbound	Dacres Court

SCHEDULE "D" TO BY-LAW BL-2015-058
STOP SIGNS

Amended by By-law 2020-008 effective February 18, 2020

Column 1	Column 2	Column 3
Intersection	Direction of Travel	Stop On
Cedar Meadows Lane & Mount Hope Road	Eastbound	Cedar Meadows Lane
Cedar Mills Crescent & Old Church Road	Southbound	Cedar Mills Crescent
Cedar Mills Crescent & Walton Drive	Northbound	Cedar Mills Crescent
Cedar Mills Crescent & Walton Drive	Southbound	Cedar Mills Crescent
Cedargrove Road & Emily Carr Crescent (southerly intersection)	Eastbound	Emily Carr Crescent
Cedargrove Road & Emily Carr Crescent/Frank Johnston Road	Eastbound	Emily Carr Crescent
Cedargrove Road & Emily Carr Crescent/Frank Johnston Road	Westbound	Frank Johnston Road
Cedargrove Road & Flintwood Avenue	Eastbound	Cedargrove Road
Cedargrove Road & Flintwood Avenue	Westbound	Cedargrove Road
Cedargrove Road & Harvest Moon Drive (southerly intersection)	Southbound	Cedargrove Road
Cedargrove Road & Harvest Moon Drive (southerly intersection)	Eastbound	Harvest Moon Drive
Cedargrove Road & Harvest Moon Drive (southerly intersection)	Westbound	Harvest Moon Drive
Cedargrove Road & Headwater Road/Tarquini Crescent	Westbound	Cedargrove Road
Cedargrove Road & Lawren Harris Crescent (southerly intersection)	Westbound	Lawren Harris Crescent
Cedargrove Road & Lawren Harris Crescent/Loontail Street	Eastbound	Loontail Street
Cedargrove Road & Lawren Harris Crescent/Loontail Street	Westbound	Lawren Harris Crescent
Cedargrove Road & Lismer Crescent (northerly intersection)	Westbound	Lismer Crescent
Cedargrove Road & Lismer Crescent (southerly intersection)	Westbound	Lismer Crescent
Cedargrove Road & Tarquini Crescent/Trailview Lane	Eastbound	Cedargrove Road
Cedargrove Road & Tarquini Crescent/Trailview Lane	Westbound	Cedargrove Road
Cedargrove Street & Humbershed Crescent (easterly intersection)	Southbound	Humbershed Crescent
Cedargrove Street & Humbershed Crescent (westerly intersection)	Southbound	Humbershed Crescent
Centennial Drive & Country Trail	Eastbound	Country Trail
Centreville Creek Road & Castlederg Sideroad	Northbound	Centreville Creek Road
Centreville Creek Road & Castlederg Sideroad	Southbound	Centreville Creek Road
Centreville Creek Road & Castlederg Sideroad	Eastbound	Castlederg Sideroad

SCHEDULE "D" TO BY-LAW BL-2015-058
STOP SIGNS

Amended by By-law 2020-008 effective February 18, 2020

Column 1	Column 2	Column 3
Intersection	Direction of Travel	Stop On
Centreville Creek Road & Castlederg Sideroad	Westbound	Castlederg Sideroad
Centreville Creek Road & Coolihans Sideroad	Northbound	Centreville Creek Road
Centreville Creek Road & Coolihans Sideroad	Southbound	Centreville Creek Road
Centreville Creek Road & Coolihans Sideroad	Eastbound	Coolihans Sideroad
Centreville Creek Road & Coolihans Sideroad Centreville Creek Road &	Westbound	Coolihans Sideroad
Centreville Creek Road & Finnerty Sideroad	Northbound	Centreville Creek Road
Centreville Creek Road & Finnerty Sideroad	Southbound	Centreville Creek Road
Centreville Creek Road & Finnerty Sideroad	Eastbound	Finnerty Sideroad
Centreville Creek Road & Finnerty Sideroad	Westbound	Finnerty Sideroad
Centreville Creek Road & Healey Road	Northbound	Centreville Creek Road
Centreville Creek Road & Healey Road	Southbound	Centreville Creek Road
Centreville Creek Road & Healey Road	Eastbound	Healey Road
Centreville Creek Road & Healey Road	Westbound	Healey Road
Centreville Creek Road & Patterson Sideroad	Northbound	Centreville Creek Road
Centreville Creek Road & Patterson Sideroad	Southbound	Centreville Creek Road
Centreville Creek Road & Patterson Sideroad	Eastbound	Patterson Sideroad
Centreville Creek Road & Patterson Sideroad	Westbound	Patterson Sideroad
Chapel Street & Mill Street	Northbound	Chapel Street
Chaplin Court & Schaefer Place	Southbound	Chaplin Court
Charles Street & Edmund Street	Northbound	Charles Street
Charles Street & Station Street	Southbound	Charles Street
Cherry Lane & James Street	Eastbound	Cherry Lane
Cherry Lane & Meadowvale Court	Northbound	Cherry Lane
Chester Drive & Hawthorn Avenue	Westbound	Hawthorn Avenue
Chester Drive & Spruce Drive	Northbound	Spruce Drive
Chester Drive & Spruce Drive	Eastbound	Chester Drive

SCHEDULE "D" TO BY-LAW BL-2015-058
STOP SIGNS

Amended by By-law 2020-008 effective February 18, 2020

Column 1	Column 2	Column 3
Intersection	Direction of Travel	Stop On
Chester Drive & Spruce Drive	Westbound	Chester Drive
Chester Drive & Sumach Road	Northbound	Sumach Road
Chester Drive & Sumach Road	Eastbound	Chester Drive
Chester Drive & Sumach Road	Westbound	Chester Drive
Chester Drive & Vaughan Drive	Southbound	Vaughan Drive
Chinguacousy Road & Old School Road	Northbound	Chinguacousy Road
Chinguacousy Road & Old School Road	Southbound	Chinguacousy Road
Chinguacousy Road & Old School Road	Eastbound	Old School Road
Chinguacousy Road & Old School Road	Westbound	Old School Road
Chinguacousy Road & Station Road	Eastbound	Station Road
Christensen Avenue & Silvervalley Drive	Eastbound	Christensen Avenue
Christensen Avenue/Meadow Brook Court & Silvermoon Avenue	Northbound	Christensen Avenue
Christensen Avenue/Meadow Brook Court & Silvermoon Avenue	Southbound	Meadow Brook Court
Church Street & Richmond Street	Westbound	Church Street
Clarkson Court & Matson Drive	Southbound	Clarkson Court
Cliffcrest Court & Kirkwood Crescent	Northbound	Cliffcrest Court
Cliffview Court & Garden Woods Avenue	Northbound	Garden Woods Avenue
Cliffview Court & Royal Valley Drive	Westbound	Cliffview Court
Clover Meadow Court & Mount Wolfe Road	Eastbound	Clover Meadow Court
Clubhouse Court & McCauley Drive	Westbound	Clubhouse Court
Coates Hill Court & Mount Pleasant Road	Eastbound	Coates Hill Court
Colleen Crescent & Ivan Avenue (easterly intersection)	Southbound	Colleen Crescent
Colleen Crescent & Ivan Avenue (easterly intersection)	Eastbound	Ivan Avenue
Colleen Crescent & Ivan Avenue (easterly intersection)	Westbound	Ivan Avenue
Colleen Crescent & Ivan Avenue (westerly intersection)	Southbound	Colleen Crescent
Columbia Way & Forest Gate Avenue	Northbound	Forest Gate Avenue

SCHEDULE "D" TO BY-LAW BL-2015-058
STOP SIGNS

Amended by By-law 2020-008 effective February 18, 2020

Column 1	Column 2	Column 3
Intersection	Direction of Travel	Stop On
Columbia Way & Kingsview Drive	Northbound	Kingsview Drive
Columbia Way & Mount Hope Road	Northbound	Mount Hope Road
Columbia Way & Mount Hope Road	Southbound	Mount Hope Road
Columbia Way & Westchester Boulevard	Northbound	Westchester Boulevard
Commercial Road & Commercial Road/McEwan Drive East	Westbound	Commercial Road
Commercial Road & Industrial Road	Southbound	Commercial Road
Compton Court & Whitbread Avenue	Northbound	Compton Court
Connaught Crescent & Elizabeth Street	Westbound	Elizabeth Street
Coolihans Side Road & Glen Haffy Road	Southbound	Glen Haffy Sideroad
Coolihans Side Road & Glenn Court	Southbound	Glenn Court
Coolspring Crescent & Hubert Corless Drive (easterly intersection)	Northbound	Coolspring Crescent
Coolspring Crescent & Hubert Corless Drive (westerly intersection)	Northbound	Coolspring Crescent
Cornerstone Court & Espositi Drive	Eastbound	Cornerstone Court
Corsham Place/Prescott Drive & Whitbread Avenue	Westbound	Whitbread Avenue
Cosdale Place/Herriot Street & Darrowby Crescent	Eastbound	Cosdale Place
Cosdale Place/Herriot Street & Darrowby Crescent	Westbound	Herriot Street
Costner Place & Indiana Drive	Westbound	Costner Place
Cottonfield Circle & Lane A-1A	Eastbound	Lane A-1A
Country Lane Drive & Eagle Nest Court	Southbound	Eagle Nest Court
Country Lane Drive & Waterway Court	Westbound	Waterway Court
Country Stroll Crescent/Pineview Crescent & Wakely Boulevard (easterly)	Northbound	Pineview Crescent
Country Stroll Crescent/Pineview Crescent & Wakely Boulevard (easterly)	Southbound	Country Stroll Crescent
Country Stroll Crescent/Pineview Crescent & Wakely Boulevard (westerly)	Northbound	Pineview Crescent
Country Stroll Crescent/Pineview Crescent & Wakely Boulevard (westerly)	Southbound	Country Stroll Crescent
Cranston Drive & Jean Street	Southbound	Jean Street
Cranston Drive & Jean Street	Eastbound	Cranston Drive

SCHEDULE "D" TO BY-LAW BL-2015-058
STOP SIGNS

Amended by By-law 2020-008 effective February 18, 2020

Column 1	Column 2	Column 3
Intersection	Direction of Travel	Stop On
Cranston Drive & Jean Street	Westbound	Cranston Drive
Cranston Drive & Mountainview Road	Westbound	Cranston Drive
Cranston Drive & Summergate Court	Southbound	Summergate Court
Credit Road & Kennedy Road	Eastbound	Kennedy Road
Creditview Road & Kennedy Road	Westbound	Kennedy Road
Creditview Road & Mill Street	Eastbound	Mill Street
Creditview Road & Old School Road	Eastbound	Old School Road
Creditview Road & Old School Road	Westbound	Old School Road
Creditview Road & Old School Road	Northbound	Creditview Road
Creditview Road & Old School Road	Southbound	Creditview Road
Creditview Road & Station Road	Westbound	Station Road
Creditview Road & The Grange Sideroad	Northbound	Creditview Road
Creditview Road & The Grange Sideroad	Southbound	Creditview Road
Creekside Court & McCauley Drive	Southbound	Creekside Court
Crestridge Drive & Knollridge Street	Westbound	Knollridge Street
Crestwood Road & Humber Lea Road	Westbound	Crestwood Road
Crestwood Road & Kentbridge Court	Northbound	Kentbridge Court
Crestwood Road & Kingsview Drive/Silvermoon Avenue	Northbound	Crestwood Road
Crestwood Road & Kingsview Drive/Silvermoon Avenue	Southbound	Kingsview Drive
Crestwood Road & Kingsview Drive/Silvermoon Avenue	Eastbound	Kingsview Drive
Crestwood Road & Kingsview Drive/Silvermoon Avenue	Westbound	Silvermoon Avenue
Crestwood Road & Little Court	Northbound	Little Court
Crestwood Road & Maidstone Court	Northbound	Maidstone Court
Cross Country Boulevard & English Rose Lane	Westbound	Cross Country Boulevard
Cross Country Boulevard & Gray Park Drive	Westbound	Gray Park Drive
Cross Country Boulevard & Laurel Park Gate	Westbound	Laurel Park Gate

SCHEDULE "D" TO BY-LAW BL-2015-058
STOP SIGNS

Amended by By-law 2020-008 effective February 18, 2020

Column 1	Column 2	Column 3
Intersection	Direction of Travel	Stop On
Cross Country Boulevard & Shangrila Terrace	Eastbound	Shangrila Terrace
Culpepper Court & Hathaway Court	Northbound	Hathaway Court
Culpepper Court & Hathaway Court	Eastbound	Culpepper Court
Culpepper Court & Westchester Boulevard	Northbound	Westchester Boulevard
Culpepper Court & Westchester Boulevard	Southbound	Westchester Boulevard
Culpepper Court & Westchester Boulevard	Eastbound	Culpepper Court
Daisy Meadow Cres & Moonstruck Street	Westbound	Moonstruck Street
Dale Street & Kingsview Drive	Southbound	Dale Street
Dalton Street & Temperance Street	Eastbound	Dalton Street
Damascus Drive & Man O War Court	Northbound	Damascus Drive
Damascus Drive & Mountainview Road	Westbound	Damascus Drive
Darrowby Crescent & Patterson Sideroad	Southbound	Darrowby Crescent
Darrowby Crescent & Skipton Court	Northbound	Skipton Court
David Street & Willow Street	Northbound	David Street
David Street & Willow Street	Eastbound	Willow Street
David Street & Willow Street	Westbound	Willow Street
Davis Drive & Emeline Street	Westbound	Davis Drive
De Rose Avenue & De Rose Avenue	Northbound	De Rose Avenue
De Rose Avenue & Tomel Court	Eastbound	Tomel Court
Deangelis Avenue & Flintwood Avenue	Eastbound	Deangelis Avenue
Deangelis Avenue & Headwater Road	Westbound	Deangelis Avenue
Deer Hollow Court & Old King Road	Northbound	Deer Hollow Court
Deer Hollow Court & Old King Road	Eastbound	Old King Road
Deer Hollow Court & Old King Road	Westbound	Old King Road
Deer Hollow Court & Sunkist Valley Road	Eastbound	Sunkist Valley Road
Deer Ridge Crescent & Judge Street (easterly intersection)	Southbound	Deer Ridge Crescent

SCHEDULE "D" TO BY-LAW BL-2015-058
STOP SIGNS

Amended by By-law 2020-008 effective February 18, 2020

Column 1	Column 2	Column 3
Intersection	Direction of Travel	Stop On
Deer Ridge Crescent/Pinedale Avenue & Judge Street	Westbound	Judge Street
Deer Ridge Crescent/Pinedale Avenue & Judge Street	Eastbound	Judge Street
Deer Valley Drive & Doepath Way	Northbound	Deer Valley Drive
Deer Valley Drive & Doepath Way	Southbound	Deer Valley Drive
Deer Valley Drive & Doepath Way	Eastbound	Doepath Way
Deer Valley Drive & Foundry Street	Westbound	Foundry Street
Deer Valley Drive & Glasgow Road	Northbound	Deer Valley Drive
Dempsey Court/Rowley Drive & McGuire Trail	Southbound	McGuire Trail
Dempsey Court/Rowley Drive & McGuire Trail	Eastbound	Rowley Drive
Dempsey Court/Rowley Drive & McGuire Trail	Westbound	Dempsey Court
Dingle Court & Longwood Drive	Southbound	Dingle Court
Dobson Court & Humber Trail	Southbound	Dobson Court
Dods Drive & Emeline Street	Westbound	Dods Drive
Donherb Crescent & Lighthouse Drive	Southbound	Donherb Crescent
Dougall Avenue & Dotchson Ave/Valleybrook Circle	Northbound	Dotchson Ave
Dougall Avenue & Dotchson Ave/Valleybrook Circle	Southbound	Valleybrook Circle
Dougall Avenue & Dotchson Ave/Valleybrook Circle	Eastbound	Dougall Ave
Dougall Avenue & Dotchson Ave/Valleybrook Circle	Westbound	Dougall Ave
Dougall Avenue & Falling Leaf Drive	Southbound	Falling Leaf Drive
Dougall Avenue & Fieldstone Lane Avenue	Southbound	Fieldstone Lane Avenue
Dougall Avenue & Icefall Road	Southbound	Icefall Road
Dougall Avenue & Kennedy Road	Northbound	Kennedy Road
Dougall Avenue & Kennedy Road	Southbound	Kennedy Road
Dougall Avenue & Kennedy Road	Eastbound	Dougall Avenue
Dougall Avenue & Kennedy Road	Westbound	Dougall Avenue
Dougall Avenue & Lane A	Southbound	Lane A

SCHEDULE "D" TO BY-LAW BL-2015-058
STOP SIGNS

Amended by By-law 2020-008 effective February 18, 2020

Column 1	Column 2	Column 3
Intersection	Direction of Travel	Stop On
Dougall Avenue & Learmont Avenue	Northbound	Learmont Avenue
Dougall Avenue & Learmont Avenue	Southbound	Learmont Avenue
Dougall Avenue & Learmont Avenue	Eastbound	Dougall Avenue
Dougall Avenue & Learmont Avenue	Westbound	Dougall Avenue
Dougall Avenue & Maple Tree Road	Northbound	Maple Tree Road
Dougall Avenue & Maple Tree Road	Southbound	Maple Tree Road
Dougall Avenue & Meadowcreek Road	Southbound	Meadowcreek Road
Dougall Avenue & Newhouse Boulevard	Southbound	Newhouse Boulevard
Dougall Avenue & Pinedale Avenue	Southbound	Pinedale Avenue
Dovaston Gate & Landsbridge Street	Northbound	Landsbridge Street
Dovaston Gate & Landsbridge Street	Southbound	Landsbridge Street
Dovaston Gate & Landsbridge Street	Westbound	Dovaston Gate
Downey Drive & Lydia Court	Southbound	Lydia Court
Dufferin Street & Emma Street	Westbound	Emma Street
Dufferin Street & Parsons Avenue	Northbound	Dufferin Street
Duffys Lane & Finnerty Sideroad	Northbound	Duffys Lane
Duffys Lane & Finnerty Sideroad	Southbound	Duffys Lane
Duffys Lane & Patterson Sideroad	Northbound	Duffys Lane
Duffys Lane & Patterson Sideroad	Southbound	Duffys Lane
Dunnington Court & Humber Trail	Eastbound	Dunnington Court
East Village Drive & North Riverdale Drive (northerly intersection)	Northbound	East Village Drive
East Village Drive & North Riverdale Drive (southerly intersection)	Eastbound	East Village Drive
East Village Drive & North Riverdale Drive (southerly intersection)	Westbound	East Village Drive
Edgar Road & Waterbury Street (southerly intersection)	Northbound	Waterbury Street
Edgar Road & Waterbury Street (southerly intersection)	Southbound	Waterbury Street
Edgar Road & Waterbury Street (southerly intersection)ury Street (southerly	Eastbound	Edgar Road

SCHEDULE "D" TO BY-LAW BL-2015-058
STOP SIGNS

Amended by By-law 2020-008 effective February 18, 2020

Column 1	Column 2	Column 3
Intersection	Direction of Travel	Stop On
Edgar Road/Waterbury Street & Tanzini Drive	Northbound	Edgar Road
Edgar Road/Waterbury Street & Tanzini Drive	Southbound	Waterbury Street
Egan Crescent & Westchester Boulevard (northerly intersection)	Westbound	Egan Crescent
Elite Road & Glassford Court	Eastbound	Glassford Court
Elite Road & Horseshoe Hill Road	Westbound	Elite Road
Elite Road & Tanglewood Drive	Northbound	Elite Road
Elizabeth Street & James Street	Southbound	Elizabeth Street
Elizabeth Street & Nancy Street	Northbound	Nancy Street
Elizabeth Street & Nancy Street	Southbound	Nancy Street
Elizabeth Street & Nancy Street	Eastbound	Elizabeth Street
Elizabeth Street & Nancy Street	Westbound	Elizabeth Street
Ella Court & Ivan Avenue	Southbound	Ella Court
Ellwood Drive East & Leavens Court	Southbound	Leavens Court
Ellwood Drive East & Mellow Crescent	Eastbound	Mellow Crescent
Ellwood Drive West & Henderson Street	Northbound	Henderson Street
Ellwood Drive West & Natureway Court	Southbound	Natureway Court
Ellwood Drive West & Ridge Road	Southbound	Ridge Road
Ellwood Drive West & Ridge Road	Eastbound	Ellwood Drive West
Ellwood Drive West & Ridge Road	Westbound	Ellwood Drive West
Ellwood Drive West & Wilton Drive	Northbound	Wilton Drive
Ellwood Drive West & Wilton Drive	Eastbound	Ellwood Drive West
Ellwood Drive West & Wilton Drive	Westbound	Ellwood Drive West
Ellwood Drive West/Old Ellwood Drive & Station Road	Southbound	Station Road
Ellwood Drive West/Old Ellwood Drive & Station Road	Eastbound	Old Ellwood Drive
Ellwood Drive West/Old Ellwood Drive & Station Road	Westbound	Ellwood Drive West
Elm Street & Mill Street	Northbound	Mill Street

SCHEDULE "D" TO BY-LAW BL-2015-058
STOP SIGNS

Amended by By-law 2020-008 effective February 18, 2020

Column 1	Column 2	Column 3
Intersection	Direction of Travel	Stop On
Emeline Street & McClellan Road	Westbound	McClellan Road
Emeline Street & Queen Street West	Northbound	Emeline Street
English Rose Lane & Gray Park Drive	Southbound	English Rose Lane
English Rose Lane & Shangrila Terrace	Westbound	Shangrila Terrace
Ernest Biason Boulevard & Frustac Trail	Eastbound	Frustac Trail
Ernest Biason Boulevard & Lady Godiva Drive	Eastbound	Lady Godiva Drive
Ernest Biason Boulevard & McCreary Trail	Eastbound	McCreary Trail
Ernest Biason Boulevard & Pembroke Street	Eastbound	Ernest Biason Boulevard
Ernest Biason Boulevard & Sheardown Trail	Eastbound	Sheardown Trail
Ernest Biason Boulevard & Sheardown Trail	Westbound	Sheardown Trail
Escarpment Sideroad & Heart Lake Road	Northbound	Heart Lake Road
Escarpment Sideroad & Heart Lake Road	Southbound	Heart Lake Road
Escarpment Sideroad & Heart Lake Road	Eastbound	Escarpment Sideroad
Escarpment Sideroad & Heart Lake Road	Westbound	Escarpment Sideroad
Escarpment Sideroad & Horseshoe Hill Road	Northbound	Horseshoe Hill Road
Escarpment Sideroad & Horseshoe Hill Road	Southbound	Horseshoe Hill Road
Escarpment Sideroad & Horseshoe Hill Road	Eastbound	Escarpment Sideroad
Escarpment Sideroad & Horseshoe Hill Road	Westbound	Escarpment Sideroad
Escarpment Sideroad & Kennedy Road	Northbound	Kennedy Road
Escarpment Sideroad & Kennedy Road	Southbound	Kennedy Road
Escarpment Sideroad & Kennedy Road	Eastbound	Escarpment Sideroad
Escarpment Sideroad & Kennedy Road	Westbound	Escarpment Sideroad
Escarpment Sideroad & Mountainview Road	Northbound	Mountainview Road
Escarpment Sideroad & Mountainview Road	Southbound	Mountainview Road
Escarpment Sideroad & Mountainview Road	Eastbound	Escarpment Sideroad
Escarpment Sideroad & Mountainview Road	Westbound	Escarpment Sideroad

SCHEDULE "D" TO BY-LAW BL-2015-058
STOP SIGNS

Amended by By-law 2020-008 effective February 18, 2020

Column 1	Column 2	Column 3
Intersection	Direction of Travel	Stop On
Escarpment Sideroad & St Andrews Road	Northbound	St Andrews Road
Escarpment Sideroad & St Andrews Road	Southbound	St Andrews Road
Escarpment Sideroad & St Andrews Road	Eastbound	Escarpment Sideroad
Escarpment Sideroad & St Andrews Road	Westbound	Escarpment Sideroad
Esposito Drive & Harvestview Avenue	Eastbound	Harvestview Avenue
Esposito Drive & Sant Farm Drive	Westbound	Esposito Drive
Evans Ridge & Silvervalley Drive	Northbound	Evans Ridge
Evans Ridge & Silvervalley Drive	Eastbound	Silvervalley Drive
Evans Ridge & Silvervalley Drive	Westbound	Silvervalley Drive
Ewart Street & Mount Hope Road	Westbound	Ewart Street
Ewart Street/Manorwood Court & Forest Gate Avenue	Eastbound	Ewart Street
Ewart Street/Manorwood Court & Forest Gate Avenue	Westbound	Manorwood Court
Falling Leaf Drive & Pinedale Avenue	Westbound	Falling Leaf Drive
Fallis Crescent & McElroy Court	Northbound	McElroy Court
Fallview Circle & Fallview Circle	Westbound	Fallview Circle
Fallview Road/Rougebank Avenue & Learmont Avenue	Eastbound	Rougebank Avenue
Fallview Road/Rougebank Avenue & Learmont Avenue	Westbound	Fallview Road
Fawnridge Road & Icefall Road	Westbound	Fawnridge Road
Fawnridge Road & Learmont Avenue	Eastbound	Fawnridge Road
Fawnridge Road & Learmont Avenue	Westbound	Fawnridge Road
Field Crest Road & West Village Drive (easterly intersection)	Southbound	Field Crest Road
Field Crest Road & West Village Drive (westerly intersection)	Southbound	Field Crest Road
Fieldstone Lane Avenue & Judge Street	Eastbound	Judge Street
Filton Road/Olivers Lane & Walker Road West	Northbound	Olivers Lane
Filton Road/Olivers Lane & Walker Road West	Southbound	Filton Road
Finnerty Sideroad & Humber Station Road	Northbound	Humber Station Road

SCHEDULE "D" TO BY-LAW BL-2015-058
STOP SIGNS

Amended by By-law 2020-008 effective February 18, 2020

Column 1	Column 2	Column 3
Intersection	Direction of Travel	Stop On
Finnerty Sideroad & Humber Station Road	Southbound	Humber Station Road
Finnerty Sideroad & Humber Station Road	Eastbound	Finnerty Sideroad
Finnerty Sideroad & Humber Station Road	Westbound	Finnerty Sideroad
Finnerty Sideroad & Innis Lake Road	Northbound	Innis Lake Road
Finnerty Sideroad & Innis Lake Road	Southbound	Innis Lake Road
Finnerty Sideroad & Innis Lake Road Road	Eastbound	Finnerty Sideroad
Finnerty Sideroad & Innis Lake Road	Westbound	Finnerty Sideroad
Finnerty Sideroad & Moraine Place	Southbound	Moraine Place
Fleetham Court & McKee Drive South	Eastbound	Fleetham Court
Flemington Drive & Snelcrest Drive	Southbound	Flemington Drive
Flintwood Avenue & Headwater Road	Westbound	Flintwood Avenue
Flintwood Avenue & Otterslide Lane	Eastbound	Otterslide Lane
Flintwood Avenue & Tarquini Crescent	Northbound	Flintwood Avenue
Forest Gate Avenue & Knoll Haven Circle/Senator Way	Eastbound	Knoll Haven Circle
Forest Gate Avenue & Knoll Haven Circle/Senator Way	Westbound	Senator Way
Foundry Street & Hilltop Court	Northbound	Hilltop Court
Foundry Street & Hilltop Court	Eastbound	Foundry Street
Foundry Street & Hilltop Court	Westbound	Foundry Street
Foundry Street & Valleyview Court	Eastbound	Foundry Street
Fountainbridge Drive & Highmore Avenue	Eastbound	Fountainbridge Drive
Fountainbridge Drive & Landsbridge Street	Northbound	Landsbridge Street
Fountainbridge Drive & Landsbridge Street	Southbound	Landsbridge Street
Fountainbridge Drive & Landsbridge Street	Westbound	Fountainbridge Drive
Fountainbridge Drive & Pembrook Street/Sir Lancelot Court	Northbound	Pembrook Street
Fountainbridge Drive & Pembrook Street/Sir Lancelot Court	Southbound	Sir Lancelot Court
Fountainbridge Drive & Pembrook Street/Sir Lancelot Court	Eastbound	Fountainbridge Drive

SCHEDULE "D" TO BY-LAW BL-2015-058
STOP SIGNS

Amended by By-law 2020-008 effective February 18, 2020

Column 1	Column 2	Column 3
Intersection	Direction of Travel	Stop On
Fountainbridge Drive & Pembroke Street/Sir Lancelot Court	Westbound	Fountainbridge Drive
Foxbury Place & Taylorwood Avenue	Southbound	Foxbury Place
Foxchase Drive & Taylorwood Avenue	Northbound	Taylorwood Avenue
Foxchase Drive & Taylorwood Avenue	Southbound	Foxchase Drive
Foy Circle & McGregor Drive	Southbound	Foy Circle
Frank Johnston Road & Harvest Moon Drive	Southbound	Frank Johnston Road
Frustac Trail/Stella Crescent & Landsbridge Street	Eastbound	Stella Crescent
Frustac Trail/Stella Crescent & Landsbridge Street	Westbound	Frustac Trail
Garden Woods Avenue & Royal Valley Drive	Northbound	Garden Woods Avenue
Garden Woods Avenue & Vista View Court	Northbound	Vista View Court
Gardenia Way & Hutton Crescent (easterly intersection)	Eastbound	Gardenia Way
Gardenia Way & Hutton Crescent (westerly intersection)	Westbound	Hutton Crescent
Gardenia Way & Royal Valley Drive	Southbound	Gardenia Way
Gardenia Way & Royal Valley Drive	Eastbound	Royal Valley Drive
Gardenia Way & Royal Valley Drive	Westbound	Royal Valley Drive
George Bolton Parkway & Nixon Road	Southbound	Nixon Road
George Bolton Parkway & Pillsworth Road	Northbound	Pillsworth Road
George Crescent & Innis Lake Road (northerly intersection)	Eastbound	George Crescent
George Crescent & Innis Lake Road (southerly intersection)	Eastbound	George Crescent
George Crescent & Joseph Court	Southbound	Joseph Court
George Crescent & Prince Andrew Drive	Eastbound	Prince Andrew Drive
George Street & McFaul Street	Westbound	George Street
Gibson Lake Drive & Ivorwood Crescent	Southbound	Ivorwood Crescent
Gibson Lake Drive & Lakeview Place	Westbound	Lakeview Place
Gibson Lake Drive & Pineridge Drive (easterly intersection)	Southbound	Pineridge Drive
Gibson Lake Drive & Pineridge Drive (easterly intersection)	Eastbound	Gibson Lake Drive

SCHEDULE "D" TO BY-LAW BL-2015-058
STOP SIGNS

Amended by By-law 2020-008 effective February 18, 2020

Column 1	Column 2	Column 3
Intersection	Direction of Travel	Stop On
Gibson Lake Drive & Pineridge Drive (easterly intersection)	Westbound	Gibson Lake Drive
Gibson Lake Drive & Pineridge Drive (westerly intersection)	Southbound	Pineridge Drive
Giles Road & Giles Road	Eastbound	Giles Road
Giles Road & Kennedy Road	Eastbound	Giles Road
Giles Road & Massari Street (easterly intersection)	Eastbound	Massari Street
Giles Road & Massari Street (westerly intersection)	Westbound	Massari Street
Glasgow Road & Hickman Street	Southbound	Glasgow Road
Glasgow Road & Hickman Street	Eastbound	Hickman Street
Glasgow Road & Hickman Street	Westbound	Hickman Street
Glenwood Crescent & Newlove Drive	Southbound	Glenwood Crescent
Golfdale Court & McCauley Court	Southbound	Golfdale Court
Golfway Court & McCauley Drive	Northbound	Golfway Court
Goodfellow Crescent & Goodfellow Crescent	Southbound	Goodfellow Crescent
Goodfellow Crescent/Highbury Street & Westchester Boulevard	Northbound	Westchester Boulevard
Goodfellow Crescent/Highbury Street & Westchester Boulevard	Southbound	Westchester Boulevard
Goodfellow Crescent/Highbury Street & Westchester Boulevard	Eastbound	Highbury Street
Goodfellow Crescent/Highbury Street & Westchester Boulevard	Westbound	Goodfellow Crescent
Grace Court & Hersey Crescent	Westbound	Grace Court
Granite Stones Drive & Mountainview Road	Westbound	Granite Stones Drive
Grapevine Road & Harvest Moon Drive	Northbound	Grapevine Road
Grey Park Drive & Laurel Park Gate	Eastbound	Laurel Park Gate
Guardhouse Drive & McCabe Crescent (easterly intersection)	Southbound	McCabe Crescent
Guardhouse Drive & McCabe Crescent (westerly intersection)	Southbound	McCabe Crescent
Guardhouse Drive & Mount Hope Road	Eastbound	Guardhouse Drive
Guardhouse Drive & Westchester Boulevard	Westbound	Guardhouse Drive
Haines Drive & Norton Boulevard	Southbound	Haines Drive

SCHEDULE "D" TO BY-LAW BL-2015-058
STOP SIGNS

Amended by By-law 2020-008 effective February 18, 2020

Column 1	Column 2	Column 3
Intersection	Direction of Travel	Stop On
Halls Lake Sideroad & Mount Wolfe Road	Westbound	Halls Lake Sideroad
Hanton Crescent & Landsbridge Street	Westbound	Hanton Crescent
Hanton Crescent & Richelieu Court	Northbound	Hanton Crescent
Hardwick Road & Healey Road (northerly intersection)	Southbound	Hardwick Road
Hardwick Road & Healey Road (southerly intersection)	Southbound	Hardwick Road
Harvest Moon Drive & Headwater Road	Northbound	Harvest Moon Drive
Harvest Moon Drive & Headwater Road	Southbound	Harvest Moon Drive
Harvest Moon Drive & Headwater Road	Eastbound	Headwater Road
Harvest Moon Drive & Ironhorse Crescent (northerly intersection)	Eastbound	Ironhorse Crescent
Harvest Moon Drive & Ironhorse Crescent (southerly intersection)	Eastbound	Ironhorse Crescent
Harvest Moon Drive & Loontail Street	Westbound	Loontail Street
Harvestview Avenue & Sant Farm Drive	Westbound	Harvestview Avenue
Hathaway Court & Kingsview Drive	Northbound	Kingsview Drive
Havencrest Drive & Humber Trail	Eastbound	Havencrest Drive
Havencrest Drive & Rayburn Court	Westbound	Rayburn Court
Hawk Hill Way & Heart Lake Road	Westbound	Hawk Hill Way
Hawthorn Avenue & Sumach Road	Southbound	Sumach Road
Hawthorn Avenue & Sumach Road	Eastbound	Hawthorn Avenue
Hawthorn Avenue & Sumach Road	Westbound	Hawthorn Avenue
Hawthorn Court & Woodland Court	Northbound	Hawthorn Court
Hayleyvale Road & Mistywood Drive (easterly intersection)	Northbound	Hayleyvale Road
Hayleyvale Road & Mistywood Drive (westerly intersection)	Westbound	Hayleyvale Road
Headwater Road & Otterslide Lane	Westbound	Otterslide Lane
Headwater Road & Trailview Lane	Southbound	Trailview Lane
Healey Road & Holland Drive/Simpson Road	Northbound	Simpson Road
Healey Road & Holland Drive/Simpson Road	Southbound	Holland Drive

SCHEDULE "D" TO BY-LAW BL-2015-058
STOP SIGNS

Amended by By-law 2020-008 effective February 18, 2020

Column 1	Column 2	Column 3
Intersection	Direction of Travel	Stop On
Healey Road & Holland Drive/Simpson Road	Eastbound	Healey Road
Healey Road & Holland Drive/Simpson Road	Westbound	Healey Road
Healey Road & Humber Station Road	Northbound	Humber Station Road
Healey Road & Humber Station Road	Southbound	Humber Station Road
Healey Road & Humber Station Road	Eastbound	Healey Road
Healey Road & Humber Station Road	Westbound	Healey Road
Healey Road & Innis Lake Road	Northbound	Innis Lake Road
Healey Road & Innis Lake Road	Southbound	Innis Lake Road
Healey Road & Innis Lake Road	Eastbound	Healey Road
Healey Road & Innis Lake Road	Westbound	Healey Road
Healey Road & Nixon Road	Eastbound	Nixon Road
Healey Road & Piercey Road	Southbound	Piercey Road
Heart Lake Road & Highpoint Sideroad	Northbound	Heart Lake Road
Heart Lake Road & Highpoint Sideroad	Southbound	Heart Lake Road
Heart Lake Road & Highpoint Sideroad	Eastbound	Highpoint Sideroad
Heart Lake Road & McGregor Drive	Eastbound	McGregor Drive
Heart Lake Road & Old School Road	Northbound	Heart Lake Road
Heart Lake Road & Old School Road	Southbound	Heart Lake Road
Heart Lake Road & Old School Road	Eastbound	Old School Road
Heart Lake Road & Old School Road	Westbound	Old School Road
Heart Lake Road & The Grange Sideroad	Northbound	Heart Lake Road
Heart Lake Road & The Grange Sideroad	Southbound	Heart Lake Road
Heart Lake Road & The Grange Sideroad	Eastbound	The Grange Sideroad
Heart Lake Road & The Grange Sideroad	Westbound	The Grange Sideroad
Helderman Street & Maple Cider Street	Southbound	Helderman Street
Hemlock Street & James Street	Southbound	James Street

SCHEDULE "D" TO BY-LAW BL-2015-058
STOP SIGNS

Amended by By-law 2020-008 effective February 18, 2020

Column 1	Column 2	Column 3
Intersection	Direction of Travel	Stop On
Hemlock Street & Meadowvale Court	Westbound	Hemlock Street
Henderson Street & Henderson Drive (northerly intersection)	Southbound	Henderson Street
Henderson Street & Henderson Drive (southerly intersection)	Eastbound	Stephen Drive
Henderson Street & Martha Street (northerly intersection)	Westbound	Martha Street
Henderson Street & Martha Street (southerly intersection)	Eastbound	Martha Street
Henry Wilson Drive & Albert Spence Ave/Arthur Griffin Cres/Richard Oxtoby	Northbound	Henry Wilson Drive
Henry Wilson Drive & Albert Spence Ave/Arthur Griffin Cres/Richard Oxtoby	Southbound	Richard Oxtoby Road
Henry Wilson Drive & Albert Spence Ave/Arthur Griffin Cres/Richard Oxtoby	Eastbound	Albert Spence Ave
Henry Wilson Drive & Albert Spence Ave/Arthur Griffin Cres/Richard Oxtoby	Westbound	Arthur Griffin Cres
Henry Wilson Drive & Hopevalley Cres/ Ash Hill Ave (Northerly Intersection)	Eastbound	Hopevalley Cres
Henry Wilson Drive & Hopevalley Cres/ Ash Hill Ave (Northerly Intesection)	Westbound	Ash Hill Ave
Henry Wilson Drive & Hopevalley Cres/ Ash Hill Ave (Southerly Intersection)	Eastbound	Hopevalley Cres
Henry Wilson Drive & Hopevalley Cres/ Ash Hill Ave (Southerly Intesection)	Westbound	Ash Hill Ave
Henry Wilson Drive & Old Church Road	Southbound	Henry Wilson Drive
Heritage Road & Old School Road	Northbound	Heritage Road
Heritage Road & Old School Road	Southbound	Heritage Road
Heritage Road & Old School Road	Eastbound	Old School Road
Heritage Road & Old School Road	Westbound	Old School Road
Hersey Court & Woodrow Avenue	Eastbound	Woodrow Avenue
Hersey Crescent & Longwood Drive (easterly intersection)	Southbound	Hersey Crescent
Hersey Crescent & Longwood Drive (easterly intersection)	Eastbound	Longwood Drive
Hersey Crescent & Longwood Drive (easterly intersection)	Westbound	Longwood Drive
Hersey Crescent & Longwood Drive (westerly intersection)	Southbound	Hersey Crescent
Hesp Drive/Riverpark Court & Hickman Street	Northbound	Hesp Drive
Hesp Drive/Riverpark Court & Hickman Street	Southbound	Riverpark Court

SCHEDULE "D" TO BY-LAW BL-2015-058
STOP SIGNS

Amended by By-law 2020-008 effective February 18, 2020

Column 1	Column 2	Column 3
Intersection	Direction of Travel	Stop On
Hesp Drive/Riverpark Court & Hickman Street	Eastbound	Hickman Street
Hesp Drive/Riverpark Court & Hickman Street	Westbound	Hickman Street
Hickman Street & Sackville Street	Northbound	Sackville Street
Hickman Street & Sackville Street	Southbound	Sackville Street
Hickman Street & Sackville Street	Eastbound	Hickman Street
Hickman Street & Sackville Street	Westbound	Hickman Street
Hickman Street & Valleyview Court	Northbound	Valleyview Court
Hickman Street & Valleyview Court	Eastbound	Hickman Street
Hickman Street & Valleyview Court	Westbound	Hickman Street
High Street & Isabella Street	Westbound	High Street
Highbury Street & St Michaels Crescent (westerly intersection)	Westbound	Highbury Street
Highcrest Road & Mabee Drive	Eastbound	Mabee Drive
Highcrest Road & Mount Wolfe Road	Westbound	Highcrest Road
Highmore Avenue/Hubert Corless Drive & Sant Farm Drive	Eastbound	Highmore Avenue
Highmore Avenue/Hubert Corless Drive & Sant Farm Drive	Westbound	Hubert Corless Drive
Highmore Avenue/Marnet Court & Whitbread Avenue	Northbound	Marnet Court
Highmore Avenue/Marnet Court & Whitbread Avenue	Southbound	Highmore Avenue
Highpoint Sideroad & Kennedy Road	Eastbound	Highpoint Sideroad
Highpoint Sideroad & Kennedy Road	Westbound	Highpoint Sideroad
Highpoint Sideroad & Main Street	Northbound	Main Street
Highpoint Sideroad & Main Street	Eastbound	Highpoint Sideroad
Highpoint Sideroad & Main Street	Westbound	Highpoint Sideroad
Highpoint Sideroad & Mississauga Road	Eastbound	Highpoint Sideroad
Highpoint Sideroad & Mississauga Road	Westbound	Highpoint Sideroad
Highpoint Sideroad & Shaws Creek Road	Eastbound	Highpoint Sideroad
Highpoint Sideroad & Shaws Creek Road	Westbound	Highpoint Sideroad

SCHEDULE "D" TO BY-LAW BL-2015-058
STOP SIGNS

Amended by By-law 2020-008 effective February 18, 2020

Column 1	Column 2	Column 3
Intersection	Direction of Travel	Stop On
Highpoint Sideroad & Willoughby Road	Northbound	Willoughby Road
Highpoint Sideroad & Willoughby Road	Southbound	Willoughby Road
Highpoint Sideroad & Willoughby Road	Eastbound	Highpoint Sideroad
Highpoint Sideroad & Willoughby Road	Westbound	Highpoint Sideroad
Highpoint Sideroad & Winston Churchill Boulevard	Westbound	Highpoint Sideroad
Hilltop Drive & Jean Street	Northbound	Jean Street
Hilltop Drive & Jean Street	Southbound	Jean Street
Hilltop Drive & Jean Street	Eastbound	Hilltop Drive
Hilltop Drive & Jean Street	Westbound	Hilltop Drive
Hilltop Drive/Orsi Road & Larry Street	Southbound	Larry Street
Hilltop Drive/Orsi Road & Larry Street	Eastbound	Orsi Road
Hilltop Drive/Orsi Road & Larry Street	Westbound	Hilltop Drive
Holmes Drive & Holmes Drive	Westbound	Holmes Drive
Holmes Drive & Simcoe Street	Northbound	Holmes Drive
Holmes Drive & Simcoe Street	Eastbound	Simcoe Street
Holmes Drive & Simcoe Street	Westbound	Simcoe Street
Horseshoe Hill Road & Tanglewood Drive	Westbound	Tanglewood Drive
Horseshoe Hill Road & The Grange Sideroad	Northbound	Horseshoe Hill Road
Horseshoe Hill Road & The Grange Sideroad	Southbound	Horseshoe Hill Road
Humber Lea Road & Kingsview Drive	Northbound	Humber Lea Road
Humber Lea Road & Kingsview Drive	Eastbound	Kingsview Drive
Humber Lea Road & Kingsview Drive	Westbound	Kingsview Drive
Humber Lea Road & Sherin Court	Eastbound	Sherin Court
Humber Station Road & Keily Crescent	Westbound	Keily Crescent
Humber Station Road & Mill Lane	Eastbound	Mill Lane
Humber Station Road & Patterson Sideroad (easterly intersection)	Northbound	Humber Station Road

SCHEDULE "D" TO BY-LAW BL-2015-058
STOP SIGNS

Amended by By-law 2020-008 effective February 18, 2020

Column 1	Column 2	Column 3
Intersection	Direction of Travel	Stop On
Humber Station Road & Patterson Sideroad (westerly intersection)	Southbound	Humber Station Road
Humber Station Road & Proctor Avenue	Eastbound	Proctor Avenue
Humber Trail & Old Church Road	Northbound	Humber Trail
Hunsden Sideroad & Mount Hope Road	Westbound	Hunsden Sideroad
Hunsden Sideroad & Mount Pleasant Road	Northbound	Mount Pleasant Road
Hunsden Sideroad & Mount Pleasant Road	Southbound	Mount Pleasant Road
Hunsden Sideroad & Mount Pleasant Road	Eastbound	Hunsden Sideroad
Hunsden Sideroad & Mount Pleasant Road	Westbound	Hunsden Sideroad
Hutton Crescent & Livingston Drive (easterly intersection)	Eastbound	Livingston Drive
Hutton Crescent & Livingston Drive (westerly intersection)	Westbound	Hutton Crescent
Indiana Drive & Keylime Court	Northbound	Keylime Court
Indiana Drive & Rowley Drive	Northbound	Indiana Drive
Inglenook Court & Kaufman Road	Eastbound	Inglenook Court
Innis Lake Road & Patterson Sideroad	Northbound	Innis Lake Road
Innis Lake Road & Patterson Sideroad	Southbound	Innis Lake Road
Innis Lake Road & Patterson Sideroad	Eastbound	Patterson Sideroad
Innis Lake Road & Patterson Sideroad	Westbound	Patterson Sideroad
Ivan Avenue & Olivers Lane	Westbound	Ivan Avenue
Ivan Avenue & Parsons Avenue	Southbound	Ivan Avenue
Jack Kennedy Court & Grapevine Road	Southbound	Jack Kennedy Court
James Street & Troiless Street	Westbound	James Street
James Street & Victoria Street	Westbound	Victoria Street
James Street & Willow Street	Eastbound	Willow Street
James Street North & Queen Street West	Southbound	James Street North
James Street North & Queen Street West	Eastbound	Queen Street West
James Street North & Queen Street West	Westbound	Queen Street West

SCHEDULE "D" TO BY-LAW BL-2015-058
STOP SIGNS

Amended by By-law 2020-008 effective February 18, 2020

Column 1	Column 2	Column 3
Intersection	Direction of Travel	Stop On
Jean Street & Larry Street	Northbound	Jean Street
Jean Street & Larry Street	Eastbound	Larry Street
Jean Street & Larry Street	Westbound	Larry Street
Jean Street & Marion Street	Eastbound	Marion Street
Jean Street & Marion Street	Westbound	Marion Street
John Street & Victoria Street	Southbound	John Street
John Street & Victoria Street	Eastbound	Victoria Street
John Street & Victoria Street	Westbound	Victoria Street
John Street North & Queen Street West	Southbound	John Street North
John Street South & Robert Carson Drive	Southbound	John Street South
John Street South & Robert Carson Drive	Eastbound	Robert Carson Drive
John Street South & Robert Carson Drive	Westbound	Robert Carson Drive
Johnson Bush Road & Matson Drive	Northbound	Johnson Bush Road
Jolley Court/Smith Court & Landsbridge Street	Eastbound	Jolley Court
Jolley Court/Smith Court & Landsbridge Street	Westbound	Smith Court
Judge Street & Newhouse Boulevard	Eastbound	Judge Street
Judge Street & Newhouse Boulevard	Westbound	Judge Street
Kamori Road & Twistleton Street	Eastbound	Kamori Road
Kamori Road & Zephyr Road	Southbound	Kamori Road
Kaufman Road & MacDonald Street	Northbound	Kaufman Road
Kearny Avenue & Kennedy Road	Westbound	Kearny Avenue
Kearny Avenue & Learmont Avenue	Eastbound	Kearny Avenue
Kennedy Road & Larson Peak Road	Northbound	Kennedy Road
Kennedy Road & Larson Peak Road	Southbound	Kennedy Road
Kennedy Road & Larson Peak Road	Eastbound	Larson Peak Road
Kennedy Road & Larson Peak Road	Westbound	Larson Peak Road

SCHEDULE "D" TO BY-LAW BL-2015-058
STOP SIGNS

Amended by By-law 2020-008 effective February 18, 2020

Column 1	Column 2	Column 3
Intersection	Direction of Travel	Stop On
Kennedy Road & Learmont Avenue	Southbound	Learmont Avenue
Kennedy Road & Losino Street	Westbound	Losino Street
Kennedy Road & McConachie Drive (northerly intersection)	Westbound	McConachie Drive
Kennedy Road & McConachie Drive (southerly intersection)	Westbound	McConachie Drive
Kennedy Road & McCort Drive	Eastbound	McCort Drive
Kennedy Road & McPherson Road	Northbound	McPherson Road
Kennedy Road & Old School Road	Northbound	Kennedy Road
Kennedy Road & Old School Road	Southbound	Kennedy Road
Kennedy Road & Old School Road	Eastbound	Old School Road
Kennedy Road & Old School Road	Westbound	Old School Road
Kennedy Road & Stowmarket Street/ Twistleton Street	Northbound	Kennedy Road
Kennedy Road & Stowmarket Street/ Twistleton Street	Southbound	Kennedy Road
Kennedy Road & Stowmarket Street/Twistleton Street	Eastbound	Stowmarket Street
Kennedy Road & Stowmarket Street/Twistleton Street	Westbound	Twistleton Street
Kennedy Road & The Grange Sideroad	Northbound	Kennedy Road
Kennedy Road & The Grange Sideroad	Southbound	Kennedy Road
Kennedy Road & The Grange Sideroad	Westbound	The Grange Sideroad
Kennedy Road & Waterville Way	Westbound	Waterville Way
Kevinwood Drive & Mistywood Drive (easterly intersection)	Eastbound	Kevinwood Drive
Kevinwood Drive & Mistywood Drive (westerly intersection)	Westbound	Mistywood Drive
King Arthurs Court & Royal Terrace Crescent	Eastbound	King Arthurs Court
King Street & Victoria Street	Southbound	Victoria Street
Kingsgate Place/St Michaels Crescent & Westchester Boulevard	Eastbound	St Michaels Crescent
Kingsgate Place/St Michaels Crescent & Westchester Boulevard	Westbound	Kingsgate Place
Kingsview Drive & Longwood Drive/Whitehead Crescent	Northbound	Kingsview Drive
Kingsview Drive & Longwood Drive/Whitehead Crescent	Southbound	Kingsview Drive

SCHEDULE "D" TO BY-LAW BL-2015-058
STOP SIGNS

Amended by By-law 2020-008 effective February 18, 2020

Column 1	Column 2	Column 3
Intersection	Direction of Travel	Stop On
Kingsview Drive & Longwood Drive/Whitehead Crescent	Eastbound	Whitehead Crescent
Kingsview Drive & Longwood Drive/Whitehead Crescent	Westbound	Longwood Drive
Kingsview Drive & Rotarian Way/Taylorwood Avenue	Eastbound	Taylorwood Avenue
Kingsview Drive & Rotarian Way/Taylorwood Avenue	Westbound	Rotarian Way
Kingsview Drive & Thornbury Road	Northbound	Kingsview Drive
Kingsview Drive & Thornbury Road	Southbound	Kingsview Drive
Kingsview Drive & Thornbury Road	Westbound	Thornbury Road
Kingsview Drive & Whitehead Crescent/Woodrow Avenue	Northbound	Kingsview Drive
Kingsview Drive & Whitehead Crescent/Woodrow Avenue	Southbound	Kingsview Drive
Kingsview Drive & Whitehead Crescent/Woodrow Avenue	Eastbound	Whitehead Crescent
Kingsview Drive & Whitehead Crescent/Woodrow Avenue	Westbound	Woodrow Avenue
Kingsview Drive & Wright Crescent (northerly intersection)	Eastbound	Wright Crescent
Kingsview Drive & Wright Crescent (southerly intersection)	Eastbound	Wright Crescent
Kirkwood Crescent & Royal Valley Drive (northerly intersection)	Westbound	Kirkwood Crescent
Kirkwood Crescent & Royal Valley Drive (southerly intersection)	Westbound	Kirkwood Crescent
Kirkwood Crescent & Valleybrae Court	Eastbound	Valleybrae Court
Knoll Haven Circle & Knoll Haven Circle	Southbound	Knoll Haven Circle
Lady Godiva Drive & Landsbridge Street	Westbound	Lady Godiva Drive
Landsbridge Street & Liptay Avenue/Tanzini Drive	Eastbound	Liptay Avenue
Landsbridge Street & Liptay Avenue/Tanzini Drive	Westbound	Tanzini Drive
Landsbridge Street & McCreary Trail/Queensland Crescent	Eastbound	Queensland Crescent
Landsbridge Street & McCreary Trail/Queensland Crescent	Westbound	McCreary Trail
Landsbridge Street & Pembroke Street/Royalton Drive	Northbound	Royalton Drive
Landsbridge Street & Pembroke Street/Royalton Drive	Southbound	Pembroke Street
Landsbridge Street & Pembroke Street/Royalton Drive	Eastbound	Landsbridge Street
Landsbridge Street & Pembroke Street/Royalton Drive	Westbound	Landsbridge Street

SCHEDULE "D" TO BY-LAW BL-2015-058
STOP SIGNS

Amended by By-law 2020-008 effective February 18, 2020

Column 1	Column 2	Column 3
Intersection	Direction of Travel	Stop On
Landsbridge Street & Shady Glen Crescent (south leg)	Westbound	Shady Glen Crescent
Landsbridge Street & Shady Glen Crescent/Southbury Manor Drive	Northbound	Landsbridge Street
Landsbridge Street & Shady Glen Crescent/Southbury Manor Drive	Southbound	Landsbridge Street
Landsbridge Street & Shady Glen Crescent/Southbury Manor Drive	Eastbound	Southbury Manor Drive
Landsbridge Street & Shady Glen Crescent/Southbury Manor Drive	Westbound	Shady Glen Crescent
Landsbridge Street & Sheardown Trail/Stella Crescent	Northbound	Landsbridge Street
Landsbridge Street & Sheardown Trail/Stella Crescent	Southbound	Landsbridge Street
Landsbridge Street & Sheardown Trail/Stella Crescent	Eastbound	Stella Crescent
Landsbridge Street & Sheardown Trail/Stella Crescent	Westbound	Sheardown Trail
Landsbridge Street & Wood Circle	Westbound	Wood Circle
Landsbridge Street/Sant Farm Drive & Queensgate Boulevard	Northbound	Landsbridge Street
Landsbridge Street/Sant Farm Drive & Queensgate Boulevard	Southbound	Sant Farm Drive
Landsbridge Street/Sant Farm Drive & Queensgate Boulevard	Eastbound	Queensgate Boulevard
Landsbridge Street/Sant Farm Drive & Queensgate Boulevard	Westbound	Queensgate Boulevard
Lane B & Larson Peak Road	Southbound	Lane B
Lane B & Waterville Way	Northbound	Lane B
Larry Street & Marion Street	Northbound	Larry Street
Larry Street & Marion Street	Southbound	Larry Street
Larry Street & Marion Street	Westbound	Marion Street
Larry Street & Orsi Road	Eastbound	Orsi Road
Larson Peak Road & Learmont Avenue	Northbound	Learmont Avenue
Larson Peak Road & Learmont Avenue	Southbound	Learmont Avenue
Larson Peak Road & Learmont Avenue	Eastbound	Larson Peak Road
Larson Peak Road & Learmont Avenue	Westbound	Larson Peak Road
Larson Peak Road & Stellar Avenue	Southbound	Stellar Avenue
Larson Peak Road & Tokara Avenue	Southbound	Tokara Avenue

SCHEDULE "D" TO BY-LAW BL-2015-058
STOP SIGNS

Amended by By-law 2020-008 effective February 18, 2020

Column 1	Column 2	Column 3
Intersection	Direction of Travel	Stop On
Larson Peak Road & Waterville Way	Southbound	Waterville Way
Learmont Avenue & Losino Street	Eastbound	Losino Street
Learmont Avenue & Losino Street	Westbound	Losino Street
Learmont Avenue & Maple Cider Street	Westbound	Maple Cider Street
Learmont Avenue & McEchearn Crescent (northerly intersection)	Westbound	McEchearn Crescent
Learmont Avenue & McEchearn Crescent (southerly intersection)	Westbound	McEchearn Crescent
Learmont Avenue & Twistleton Street	Northbound	Twistleton Street
Learmont Avenue & Twistleton Street	Southbound	Twistleton Street
Learmont Avenue & Wellman Crescent (easterly intersection)	Eastbound	Wellman Crescent
Learmont Avenue & Wellman Crescent/Zephyr Road	Eastbound	Wellman Crescent
Learmont Avenue & Wellman Crescent/Zephyr Road	Westbound	Zephyr Road
Learmont Avenue & Wishing Well Crescent (northerly intersection)	Westbound	Wishing Well Crescent
Learmont Avenue & Wishing Well Crescent (southerly intersection)	Westbound	Wishing Well Crescent
Leonard Street & Martha Street	Northbound	Leonard Street
Leonard Street & Pearl Street	Eastbound	Leonard Street
Lighthouse Drive & Summer Valley Drive	Northbound	Summer Valley Drive
Lighthouse Drive & Summer Valley Drive	Eastbound	Lighthouse Drive
Lighthouse Drive & Summer Valley Drive	Westbound	Lighthouse Drive
Livingston Drive & Royal Valley Drive	Northbound	Livingston Drive
Lizzie Court & Lizzie Court	Westbound	Lizzie Court
Locke Drive & Proctor Avenue	Southbound	Locke Drive
Loring Drive & McEwan Drive West	Northbound	Loring Drive
Lorne Street & MacDonald Street	Northbound	Lorne Street
Lorne Street & MacDonald Street	Southbound	Lorne Street
Lorne Street & MacDonald Street	Eastbound	MacDonald Street
Lorne Street & MacDonald Street	Westbound	MacDonald Street

SCHEDULE "D" TO BY-LAW BL-2015-058
STOP SIGNS

Amended by By-law 2020-008 effective February 18, 2020

Column 1	Column 2	Column 3
Intersection	Direction of Travel	Stop On
Lorne Street & McKenzie Street	Southbound	Lorne Street
Lorne Street & West Village Drive	Northbound	Lorne Street
Louise Street & McKenzie Street	Northbound	Louise Street
Mabee Drive & Woodlot Court	Eastbound	Woodlot Court
MacDonald Street & McLaughlin Street	Eastbound	MacDonald Street
MacDonald Street & McLaughlin Street	Westbound	MacDonald Street
MacDonald Street & Victoria Street	Northbound	Victoria Street
MacDonald Street & Victoria Street	Eastbound	Victoria Street
MacDonald Street & West Village Drive	Westbound	West Village Drive
Main Street & Margaret Street	Westbound	Margaret Street
Main Street & Mary Street	Westbound	Mary Street
Main Street & Nicholas Street	Eastbound	Nicholas Street
Main Street & Richardson Court	Westbound	Richardson Court
Manorwood Court & Senator Way	Southbound	Senator Way
Maple Avenue & McLaughlin Road	Westbound	Maple Avenue
Maple Grove Road & McKim Place	Eastbound	McKim Place
Maple Grove Road & Spruce Drive	Northbound	Maple Grove Road
Maple Lane & Pine Avenue	Southbound	Maple Lane
Maple Meadows Court & Woodland Court	Westbound	Maple Meadows Court
Maple Street & Parsons Avenue	Northbound	Maple Street
Maple Tree Road & Valleyscape Trail	Southbound	Maple Tree Road
Marconi Court & Simpson Road	Eastbound	Marconi Court
Marilyn Street & Miles Drive (easterly intersection)	Eastbound	Miles Drive
Marilyn Street & Miles Drive (westerly intersection)	Westbound	Miles Drive
Marilyn Street & Walker Road East	Eastbound	Walker Road East
Marple Crescent & Whitehead Crescent (northerly intersection)	Northbound	Marple Crescent

SCHEDULE "D" TO BY-LAW BL-2015-058
STOP SIGNS

Amended by By-law 2020-008 effective February 18, 2020

Column 1	Column 2	Column 3
Intersection	Direction of Travel	Stop On
Marple Crescent & Whitehead Crescent (southerly intersection)	Westbound	Marple Crescent
Martha Crescent & Martha Street	Westbound	Martha Street
Martha Street & Pearl Street	Northbound	Pearl Street
Matson Drive & Matson Drive	Southbound	Matson Drive
Matson Drive & Robb Road	Northbound	Robb Road
Matson Drive & Steele Home Court	Southbound	Steele Home Court
Matson Drive & Wolf Crescent (easterly intersection)	Eastbound	Wolf Crescent
Matson Drive & Wolf Crescent (westerly intersection)	Eastbound	Wolf Crescent
Matson Drive/Scott Road & Mount Hope Road	Eastbound	Scott Road
Matson Drive/Scott Road & Mount Hope Road	Westbound	Matson Drive
McBride Court & Mount Hope Road	Eastbound	McBride Court
McCaffery's Lane & Walker Road	Northbound	McCaffery's Lane
McCandless Court & McCandless Court	Eastbound	McCandless Court
McCandless Court & Paisley Green Avenue	Southbound	McCandless Court
McColl Drive & McLaughlin Road	Westbound	McColl Drive
McCort Drive & Meadow Drive	Westbound	McCort Drive
McCort Drive & Red Cherry Court	Southbound	Red Cherry Court
McCort Drive & Snowberry Court	Northbound	Snowberry Court
McEwan Drive & Nixon Road	Northbound	Nixon Road
McEwan Drive West & Nixon Road	Eastbound	McEwan Drive
McEwan Drive West & Nixon Road	Westbound	McEwan Drive
McEwan Drive West & Nixon Road	Southbound	Nixon Road
McEwan Drive & Simpson Road	Northbound	Simpson Road
McEwan Drive & Simpson Road	Southbound	Simpson Road
McEwan Drive & Simpson Road	Westbound	McEwan Drive West
McGuire Trail & Mount Pleasant Road	Eastbound	McGuire Trail

SCHEDULE "D" TO BY-LAW BL-2015-058
STOP SIGNS

Amended by By-law 2020-008 effective February 18, 2020

Column 1	Column 2	Column 3
Intersection	Direction of Travel	Stop On
McKee Drive South & Munsey Court	Eastbound	Munsey Court
McKee Drive South & Walker Road East	Southbound	McKee Drive South
McKenzie Street & McLaughlin Road	Eastbound	McLaughlin Road
McKenzie Street & Victoria Street	Southbound	Victoria Street
McLaren Road & Puckering Lane	Eastbound	Puckering Lane
McLaren Road & Quarry Drive	Eastbound	Quarry Drive
McLaren Road & The Grange Sideroad	Southbound	The Grange Sideroad
McLaughlin Road & East Village Drive/West Village Drive	Northbound	McLaughlin Road
McLaughlin Road & East Village Drive/West Village Drive	Southbound	McLaughlin Road
McLaughlin Road & East Village Drive/West Village Drive	Eastbound	West Village Drive
McLaughlin Road & East Village Drive/West Village Drive	Westbound	East Village Drive
McLaughlin Road & North Riverdale Drive	Westbound	North Riverdale Drive
McLaughlin Road & Old School Road	Northbound	McLaughlin Road
McLaughlin Road & Old School Road	Southbound	McLaughlin Road
McLaughlin Road & Old School Road	Eastbound	Old School Road
McLaughlin Road & Old School Road	Westbound	Old School Road
McLaughlin Road & The Grange Sideroad	Northbound	McLaughlin Road
McLaughlin Road & The Grange Sideroad	Southbound	McLaughlin Road
McLeod Court & Miles Drive	Southbound	McLeod Court
Mississauga Road & Queen Street West	Westbound	Queen Street West
Mount Hope Road & Old Church Road	Northbound	Mount Hope Road
Mount Hope Road & Old Church Road	Southbound	Mount Hope Road
Mount Hope Road & Old Church Road	Eastbound	Old Church Road
Mount Hope Road & Old Church Road	Westbound	Old Church Road
Mount Hope Road & Pine Avenue	Eastbound	Pine Avenue
Mount Hope Road & Rowley Drive	Westbound	Rowley Drive

SCHEDULE "D" TO BY-LAW BL-2015-058
STOP SIGNS

Amended by By-law 2020-008 effective February 18, 2020

Column 1	Column 2	Column 3
Intersection	Direction of Travel	Stop On
Mount Pleasant Road & Oak Knoll Drive	Westbound	Oak Knoll Drive
Mount Pleasant Road & Old Church Road	Northbound	Mount Pleasant Road
Mount Pleasant Road & Old Church Road	Southbound	Mount Pleasant Road
Mount Pleasant Road & Old Church Road	Eastbound	Old Church Road
Mount Pleasant Road & Old Church Road Road & Old Church Road	Westbound	Old Church Road
Mount Wolfe Road & Old Church Road	Northbound	Mount Wolfe Road
Mount Wolfe Road & Old Church Road	Southbound	Mount Wolfe Road
Mount Wolfe Road & Old Church Road	Eastbound	Old Church Road
Mountainview Road & Rutland Hill Court	Westbound	Rutland Hill Court
Mountainview Road & The Grange Sideroad	Northbound	Mountainview Road
Mountainview Road & The Grange Sideroad	Southbound	Mountainview Road
Mountainview Road & The Grange Sideroad	Eastbound	The Grange Sideroad
Mountainview Road & The Grange Sideroad	Westbound	The Grange Sideroad
Mountainview Road & Walker Road West	Northbound	Mountainview Road
Mountainview Road & Walker Road West	Southbound	Mountainview Road
Mountainview Road & Walker Road West	Westbound	Walker Road West
Mountcrest Road & Valewood Drive	Westbound	Valewood Drive
Mountcrest Road & Valleygreen Crescent	Westbound	Valleygreen Crescent
Munro Street & Pineridge Drive	Southbound	Munro Street
Murray Lane & Stephen Drive	Northbound	Murray Lane
Murray Lane & Wilton Drive	Southbound	Murray Lane
Natureview Court & Shangrila Terrace	Southbound	Natureview Court
North Riverdale Drive & North Riverdale Drive	Northbound	North Riverdale Drive
Nunnville Road & Old King Road	Northbound	Nunnville Road
Oak Street & William Street	Northbound	Oak Street
Oak Street & William Street	Eastbound	William Street

SCHEDULE "D" TO BY-LAW BL-2015-058
STOP SIGNS

Amended by By-law 2020-008 effective February 18, 2020

Column 1	Column 2	Column 3
Intersection	Direction of Travel	Stop On
Oak Street & William Street	Westbound	William Street
Oakham Place & Whitbread Avenue	Northbound	Oakham Place
Oceans Pond Court & Paisley Green Avenue	Southbound	Oceans Pond Court
Old Church Road & Overlook Ridge	Northbound	Overlook Ridge
Old Church Road & Robb Road	Southbound	Robb Road
Old School Road & Torbram Road	Northbound	Torbram Road
Old School Road & Torbram Road	Southbound	Torbram Road
Old School Road & Torbram Road	Eastbound	Old School Road
Old School Road & Torbram Road	Westbound	Old School Road
Palace Street & Richmond Street	Southbound	Palace Street
Palmer Circle & Scott Road (easterly intersection)	Northbound	Palmer Circle
Palmer Circle & Scott Road (easterly intersection)	Southbound	Palmer Circle
Palmer Circle & Scott Road (westerly intersection)	Westbound	Scott Road
Palmer Circle & Walton Drive	Eastbound	Walton Drive
Parr Boulevard & Pillsworth Road	Northbound	Pillsworth Road
Parr Boulevard & Pillsworth Road	Southbound	Pillsworth Road
Parr Boulevard & Simpson Road	Northbound	Simpson Road
Parr Boulevard & Simpson Road	Southbound	Simpson Road
Patterson Sideroad & Westview Crescent (easterly leg)	Southbound	Westview Crescent
Patterson Sideroad & Westview Crescent (westerly leg)	Southbound	Westview Crescent
Paulette Way & Royalton Drive	Northbound	Paulette Way
Paulette Way & Waterbury Street	Southbound	Paulette Way
Pavin Crescent & Royalton Drive (easterly intersection)	Northbound	Pavin Crescent
Pavin Crescent & Royalton Drive (westerly intersection)	Northbound	Pavin Crescent
Peace Court & Tranquility Court	Northbound	Tranquility Court
Pembrook Street & Queensgate Boulevard	Northbound	Pembrook Street

SCHEDULE "D" TO BY-LAW BL-2015-058
STOP SIGNS

Amended by By-law 2020-008 effective February 18, 2020

Column 1	Column 2	Column 3
Intersection	Direction of Travel	Stop On
Pembrook Street & Queensgate Boulevard	Southbound	Pembrook Street
Pembrook Street & Queensgate Boulevard	Eastbound	Queensgate Boulevard
Pembrook Street & Queensgate Boulevard	Westbound	Queensgate Boulevard
Pembrook Street & Whitbread Avenue	Northbound	Pembrook Street
Pembrook Street & Whitbread Avenue	Southbound	Pembrook Street
Pembrook Street & Whitbread Avenue	Eastbound	Whitbread Avenue
Pembrook Street & Whitbread Avenue	Westbound	Whitbread Avenue
Piercey Road & Holland Drive	Westbound	Piercey Road
Piercey Road & Piercey Road/Polenta Crescent	Northbound	Piercey Road
Pillsworth Road & Simona Drive	Northbound	Pillsworth Road
Pillsworth Road & Simona Drive ad & Simona Drive	Southbound	Pillsworth Road
Pinebrook Circle & Pinebrook Circle	Eastbound	Pinebrook Circle
Pinebrook Circle & Royal Valley Drive	Southbound	Pinebrook Circle
Plummer Road & Rolling Hills Lane	Eastbound	Plummer Road
Plummer Road & Station Road	Westbound	Plummer Road
Putney Road & Walker Road West	Southbound	Putney Road
Queen Street West & Victoria Street	Northbound	Victoria Street
Raspberry Ridge Ave & James Walker Ave (Southerly Intersection)	Eastbound	James Walker Ave
Raspberry Ridge Ave & James Walker Ave (Northerly Intersection)	Northbound	Raspberry Ridge Ave
Raspberry Ridge Ave & James Walker Ave (Northerly Intersection)	Southbound	Raspberry Ridge Ave
Raspberry Ridge Ave & James Walker Ave (Northerly Intersection)	Eastbound	James Walker Ave
Raspberry Ridge Ave & Walkers Road West	Southbound	Raspberry Ridge Ave
Raspberry Ridge Ave & Raspberry Ridge Ave	Eastbound	Raspberry Ridge Ave
Richard Oxtoby Road & Moonstruck Street	Eastbound	Moonstruck Street
Richmond Street & Simcoe Street	Southbound	Richmond Street
Richmond Street & Simcoe Street	Eastbound	Simcoe Street

SCHEDULE "D" TO BY-LAW BL-2015-058
STOP SIGNS

Amended by By-law 2020-008 effective February 18, 2020

Column 1	Column 2	Column 3
Intersection	Direction of Travel	Stop On
Richmond Street & Simcoe Street	Westbound	Simcoe Street
Ridge Drive & Woodland Court	Northbound	Ridge Drive
Ridge Road & Ridgebank Court	Southbound	Ridgebank Court
Ridge Road & Ridgewood Crescent	Northbound	Ridgewood Crescent
Ridge Road & William Street	Westbound	William Street
River Road & Shaws Creek Road	Westbound	River Road
Riverwood Terrace & Sant Farm Drive (northerly intersection)	Northbound	Sant Farm Drive
Riverwood Terrace & Sant Farm Drive (northerly intersection)	Eastbound	Riverwood Terrace
Riverwood Terrace & Sant Farm Drive (northerly intersection)	Westbound	Riverwood Terrace
Riverwood Terrace & Strawberry Hill Court	Northbound	Strawberry Hill Court
Riverwood Terrace & Strawberry Hill Court	Southbound	Strawberry Hill Court
Riverwood Terrace & Strawberry Hill Court	Westbound	Riverwood Terrace
Rolling Hills Lane & Rolling Hills Lane	Northbound	Rolling Hills Lane
Rolling Hills Lane/Wakely Boulevard & Station Road	Eastbound	Wakely Boulevard
Rolling Hills Lane/Wakely Boulevard & Station Road	Westbound	Rolling Hills Lane
Rosehill Court & Snowberry Court	Westbound	Rosehill Court
Royal Terrace Crescent & Fountainbridge Drive (easterly intersection)	Southbound	Royal Terrace Crescent
Royal Terrace Crescent/Prescott Street & Fountainbridge Drive	Northbound	Prescott Drive
Royal Terrace Crescent/Prescott Street & Fountainbridge Drive	Southbound	Royal Terrace Crescent
Royal Terrace Crescent/Prescott Street & Fountainbridge Drive	Eastbound	Fountainbridge Drive
Royal Terrace Crescent/Prescott Street & Fountainbridge Drive	Westbound	Fountainbridge Drive
Royal Valley Drive & Treeview Crescent (easterly intersection)	Northbound	Treeview Crescent
Royal Valley Drive & Treeview Crescent (westerly intersection)	Northbound	Treeview Crescent
Royal Valley Drive & Valecrest Court	Southbound	Valecrest Court
Royal Valley Drive & Valleywood Boulevard	Northbound	Valleywood Boulevard
Royal Valley Drive & Valleywood Boulevard	Eastbound	Royal Valley Drive

SCHEDULE "D" TO BY-LAW BL-2015-058
STOP SIGNS

Amended by By-law 2020-008 effective February 18, 2020

Column 1	Column 2	Column 3
Intersection	Direction of Travel	Stop On
Royal Valley Drive & Valleywood Boulevard	Westbound	Royal Valley Drive
Royal Valley Drive/Snelcrest Drive & Valleywood Boulevard	Northbound	Valleywood Boulevard
Royal Valley Drive/Snelcrest Drive & Valleywood Boulevard	Southbound	Valleywood Boulevard
Royal Valley Drive/Snelcrest Drive & Valleywood Boulevard	Eastbound	Snelcrest Drive
Royal Valley Drive/Snelcrest Drive & Valleywood Boulevard	Westbound	Royal Valley Drive
Royalton Drive & Rustic Way	Northbound	Rustic Way
Royalton Drive & Waterbury Street	Northbound	Waterbury Street
Royalton Drive & Waterbury Street	Southbound	Waterbury Street
Royalton Drive & Waterbury Street	Eastbound	Royalton Drive
Rustic Way & Waterbury Street	Southbound	Rustic Way
Sant Farm Drive & Whitbread Avenue	Eastbound	Whitbread Avenue
Schaefer Place & Westchester Boulevard	Eastbound	Schaefer Place
Shaws Creek Road & The Grange Sideroad	Northbound	Shaws Creek Road
Shaws Creek Road & The Grange Sideroad	Southbound	Shaws Creek Road
Shaws Creek Road & The Grange Sideroad	Eastbound	The Grange Sideroad
Shaws Creek Road & The Grange Sideroad	Westbound	The Grange Sideroad
Silvermoon Avenue & Silvervalley Drive	Northbound	Silvervalley Drive
Silvermoon Avenue & Silvervalley Drive	Eastbound	Silvermoon Avenue
Silvermoon Avenue & Silvervalley Drive	Westbound	Silvermoon Avenue
St Andrews Road & The Grange Sideroad	Northbound	St Andrews Road
St Andrews Road & The Grange Sideroad	Southbound	St Andrews Road
St Andrews Road & The Grange Sideroad	Eastbound	The Grange Sideroad
St Andrews Road & The Grange Sideroad	Westbound	The Grange Sideroad
Stallar Avenue & Waterville Way	Northbound	Stellar Avenue
Sterne Street & Temperance Street	Northbound	Temperance Street
Sterne Street & Temperance Street	Westbound	Sterne Street

SCHEDULE "D" TO BY-LAW BL-2015-058
STOP SIGNS

Amended by By-law 2020-008 effective February 18, 2020

Column 1	Column 2	Column 3
Intersection	Direction of Travel	Stop On
Sterne Street & Timothy Street	Southbound	Timothy Street
Strattonvale Court & Taylorwood Avenue	Northbound	Strattonvale Court
Sunshine Mountain Drive & Sunshine Mountain Drive	Northbound	Sunshine Mountain Drive
Tanzini Drive & Waterbury Street (easterly intersection)	Eastbound	Tanzini Drive
Taylorwood Avenue & Thornbury Road	Eastbound	Thornbury Road
Taylorwood Avenue & Vantagebrook Court	Westbound	Vantagebrook Court
Terrastone Court & Wakely Boulevard	Southbound	Terrastone Court
Tokara Avenue & Waterville Way	Northbound	Tokara Avenue
Travelled Road & Troiless Street	Westbound	Travelled Road
Twistleton Street & Zephyr Road	Eastbound	Zephyr Road
Valewood Drive & Valleygreen Crescent	Southbound	Valleygreen Crescent
Valewood Drive & Valleygreen Crescent	Westbound	Valewood Drive
Walkers Road W & Swamp Sparrow Court	Southbound	Swamp Sparrow Court
Wood Circle & Wood Circle	Southbound	Wood Circle

THE CORPORATION OF THE TOWN OF CALEDON

BY-LAW NO. 2020-009

A by-law to amend Comprehensive Zoning By-law 2006-50, as amended, with respect to, Blocks 142 and 145, Plan 43M-1921 Town of Caledon, Regional Municipality of Peel, municipally known as 0 McElroy Court

WHEREAS Section 34 of the Planning Act, as amended, permits the councils of local municipalities to pass zoning by-laws for prohibiting the use of land or the erecting, locating or using of buildings or structures for or except for such purposes as may be set out in the by-law;

AND WHEREAS the Council of The Corporation of the Town of Caledon considers it desirable to pass a zoning by-law to permit the use and standards that apply to Blocks 142 and 145, Plan 43M-1921, Town of Caledon, Regional Municipality of Peel;

NOW THEREFORE the Council of The Corporation of the Town of Caledon enacts that By-law 2006-50, as amended, being the Comprehensive Zoning By-law for the Town of Caledon, shall be and is hereby amended as follows:

1. The following is added to Table 13.1:

Zone Prefix	Exception Number	Permitted Uses	Special Standards
RT	623	-Dwelling Freehold Townhouse	Lot Area (minimum) 160m2 Per dwelling unit Lot Frontage (minimum) 4.5 m Per dwelling unit Building Area (maximum) 60% Yard, Front (minimum) (a)from wall of attached <i>garage</i> 7.5m (b)from porch and steps 4.8m Yard, Rear (minimum) 7.5m Yard, Interior Side (minimum) (a)to <i>main building</i> 1.5m (b)between attached dwelling units nil Interior Garage Width (minimum) 2.75m Dwelling Units per Townhouse Building (maximum) 7 Building Height (maximum) 11.9m Parking Spaces (minimum) 3 per dwelling unit Driveway Setback (minimum) (a)from a <i>lot line</i> bisecting attached <i>dwelling units</i> nil (b)from all other <i>lot lines</i> 1.5m Driveway Width (maximum) 2.9m Air Conditioners and Heat Pumps For the purpose of this <i>zone</i> , no air conditioner or heat pump shall be located in the front yard. Privacy Screens For the purpose of this <i>zone</i> , privacy screens shall be permitted between two adjoining balconies, decks or porches. Privacy

Zone Prefix	Exception Number	Permitted Uses	Special Standards
			<p>screens shall not exceed a maximum height of 1.8 m above floor level.</p> <p>Accessory Buildings or Structures In a <i>rear yard</i>, <i>accessory buildings or structures</i> shall be setback a minimum of 1.8m from the <i>rear lot line</i>. No <i>accessory building or structures</i> shall be located within 3 m of a storm water catch basin or storm water pipe located within any <i>yard</i>.</p> <p>Use of Interior Side Yard Notwithstanding any other provision of this by-law, no <i>building or structure</i> or part thereof and no chimney, pilaster or similar ornamental structure or part thereof and no patio or porch or part thereof and no machinery or equipment or part thereof and no fence, sidewalk or walkway or part thereof and no air conditioner or heat pump shall be located in any part of any interior <i>side yard</i> that is subject to a swale.</p>

2. Schedule “A”, Zone Map 36b of By-law 2006-50, as amended is further amended for Blocks 142 and 145, Plan 43M-1921, Town of Caledon, Regional Municipality of Peel, from Townhouse Residential – Exception 538 – Holding Provision 18 (RT-538-H18) to Townhouse Residential Exception 623 (RT-623) in accordance with Schedule “A” attached hereto.

Enacted by the Town of Caledon Council this 18th day of February, 2020.


Allan Thompson, Mayor


Amanda Fusco, Acting Town Clerk

SCHEDULE "A"
ZONING BY-LAW
No. 2020-009

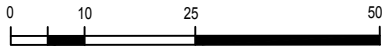
PLURIBUS CORP.
Blocks 142 and 145
Plan 43M-1921
Town of Caledon
Regional Municipality of Peel

LEGEND

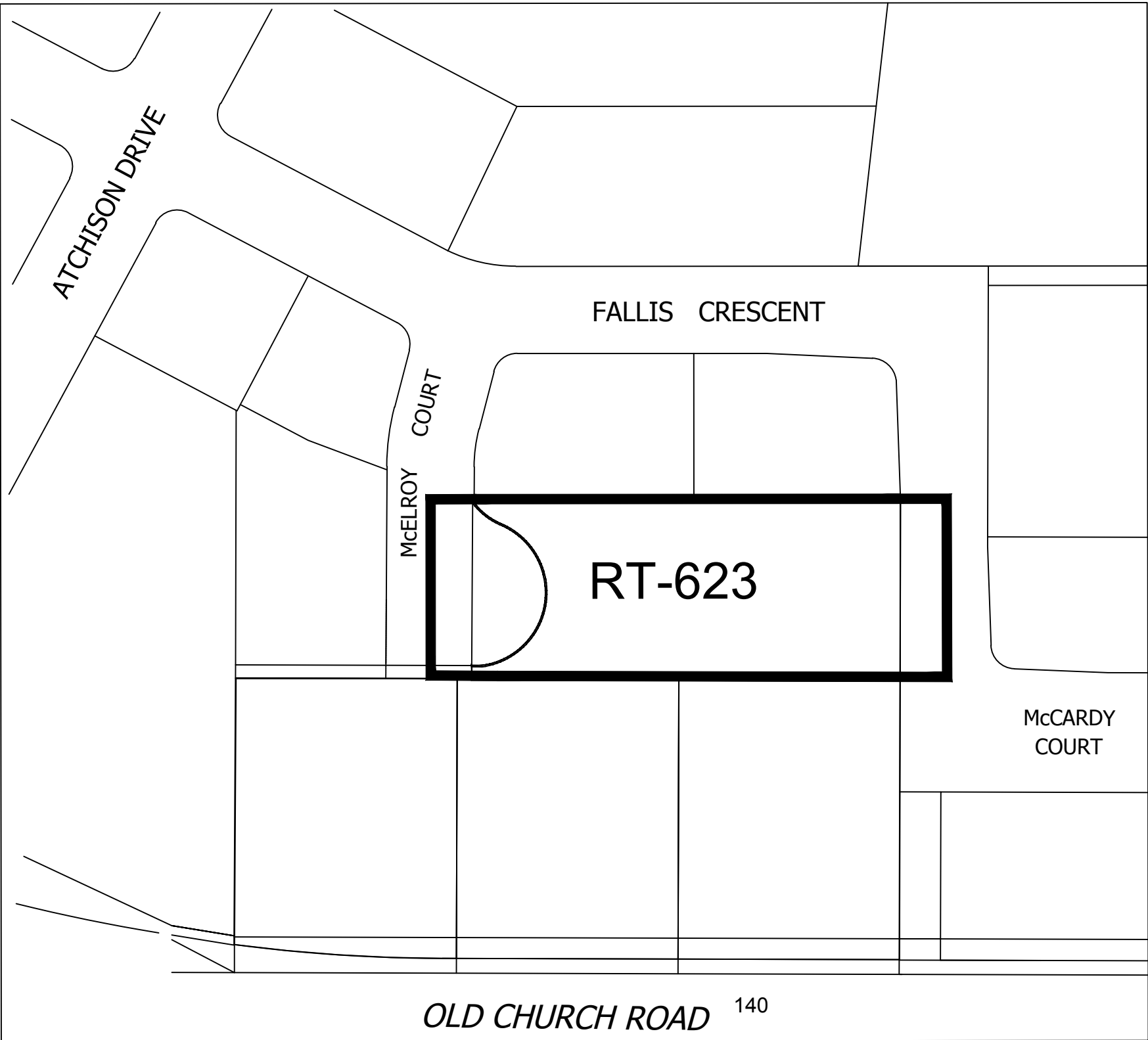
 Subject Lands to be rezoned from Townhouse Residential Exception 538 - Holding Zone 18 (RT-538-H18) to the Zone Identified on this Schedule



Scale: Metres



Date: Sept 30, 2019



THE CORPORATION OF THE TOWN OF CALEDON

BY-LAW NO. 2020-010

A by-law to confirm the proceedings of the Council for the Corporation of the Town of Caledon at its Council Meeting held on the 18th day of February, 2020

WHEREAS it is deemed appropriate that the proceedings of the Council for The Corporation of the Town of Caledon be confirmed and adopted by by-law;

NOW THEREFORE the Council of The Corporation of the Town of Caledon ENACTS AS FOLLOWS:

1. The actions of the Council for The Corporation for the Town of Caledon at its Council meeting held on the 18th day of February, 2020, in respect to each motion and resolution passed and other action taken by the Council for The Corporation of the Town of Caledon at its meeting, is hereby adopted and confirmed as if all such proceedings were expressly embodied in this By-law.
2. The Mayor, the Clerk and all other proper officers of The Corporation of the Town of Caledon are authorized and directed to do all things necessary to give effect to the actions of the Council for The Corporation of the Town of Caledon referred to in Section 1 of this By-law.
3. They Mayor and the Clerk are authorized and directed to execute all documents necessary to implement the actions of the Council for the Corporation of the Town of Caledon referred to in Section 1 of this By-law and to affix thereto the seal of The Corporation of the Town of Caledon.

Enacted by the Town of Caledon Council this 18th day of February, 2020.

Allan Thompson, Mayor

Amanda Fusco, Acting Town Clerk