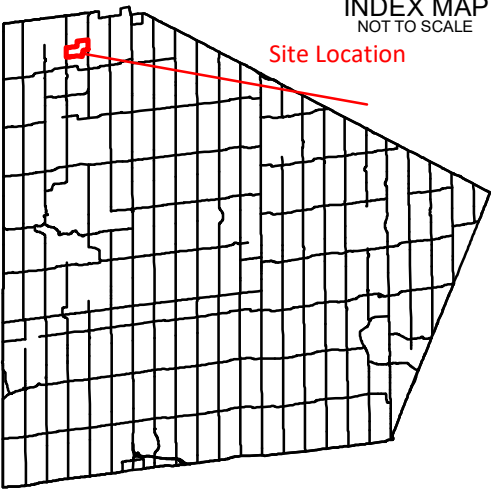


For information related to this schedule please contact the Planning and Development Section



LEGEND

- Structure Envelope
- Zone Boundary
- Lot Number

All measurements are in metres

Lots 1-4 on 43M-858;
Town of Caledon;
Regional Municipality of Peel

Schedule 'B'
ZONE MAP
S.E.1



Date: February 28, 2020

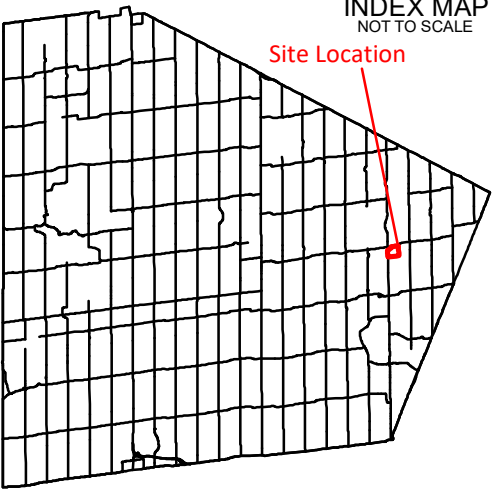
Created By: B.L. Checked By: S.M.

S.E.1

The base data on this map is provided for convenience only. The Town of Caledon is not responsible for any deficiencies inaccuracy in the base data, and will not accept any liability whatsoever therefore. The reproduction of the base data, in whole or in part, by any means is prohibited without the prior written permissions of the Town of Caledon.



For information related to this schedule please contact the Planning and Development Section



LEGEND

- Structure Envelope
- Septic Tank Area
- Structure Envelope and Septic Tank Area
- Zone Boundary
- Lot Number

All measurements are in metres

Lots 1-6, 26-29, Blocks 30-32 on 43M-675;
Lots 8-11, Blocks 12-13 on 43M-963;
Town of Caledon;
Regional Municipality of Peel

The base data on this map is provided for convenience only. The Town of Caledon is not responsible for any deficiencies or inaccuracy in the base data, and will not accept any liability whatsoever therefore. The reproduction of the base data, in whole or in part, by any means is prohibited without the prior written permissions of the Town of Caledon.

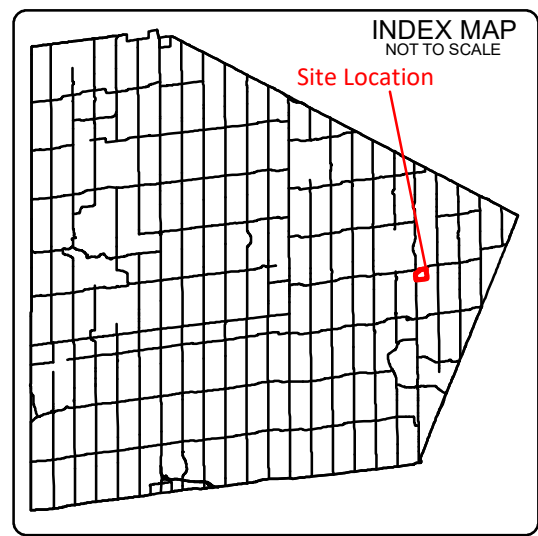
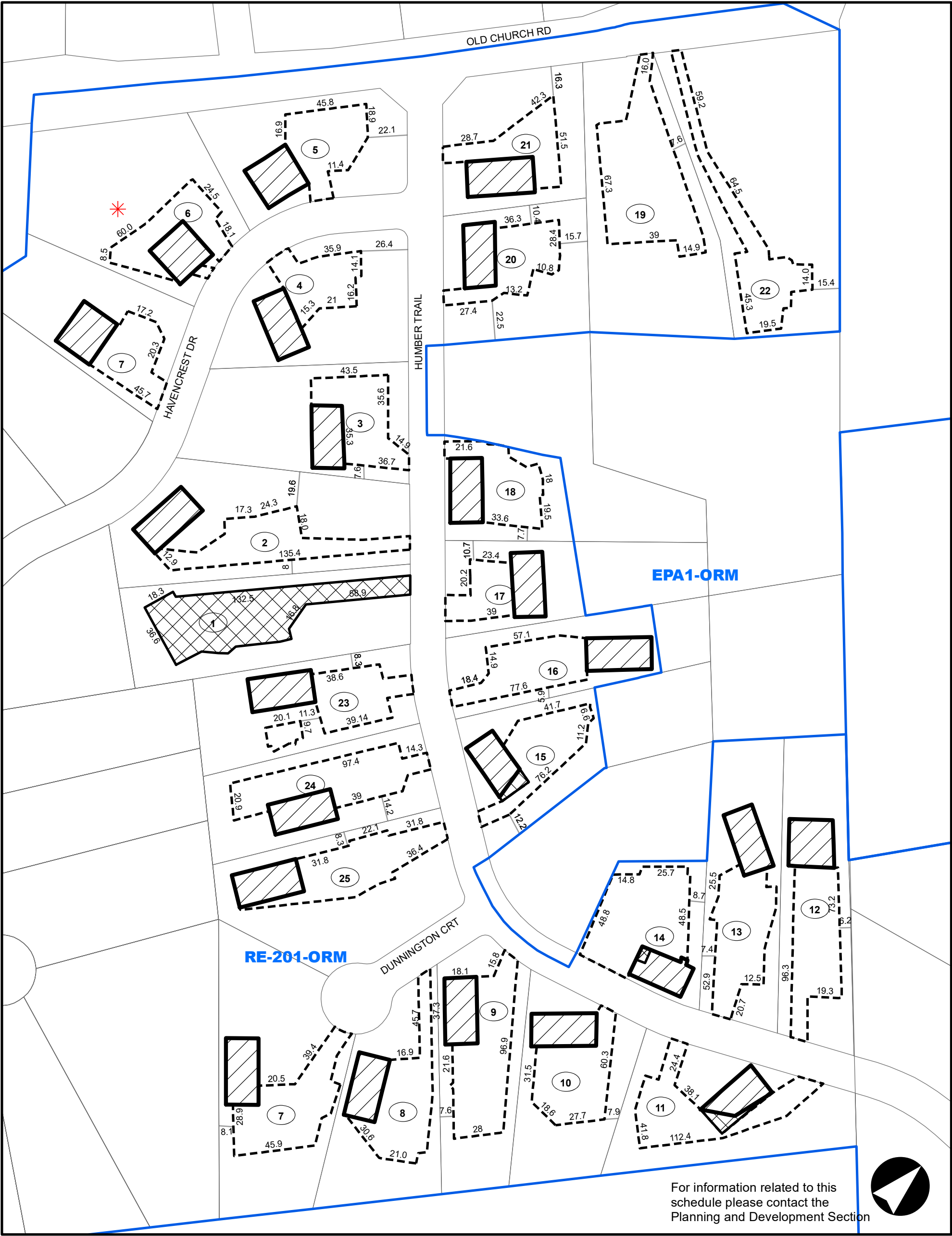
Schedule 'B'
ZONE MAP
S.E.3



Date: February 28, 2020

Created By: B.L. Checked By: S.M.

S.E.3



LEGEND

- Structure Envelope
- Septic Tank Area
- Structure Envelope and Septic Tank Area
- Zone Boundary
- Lot Number
- Refer to Minor Variance 'A' 019-99, 'A' 002-10 and 'A' 075-11

All measurements are in metres

Lots 1-7 on 43M-963;
Lots 7-25 on 43M-675;
Town of Caledon;
Regional Municipality of Peel

The base data on this map is provided for convenience only. The Town of Caledon is not responsible for any deficiencies or inaccuracy in the base data, and will not accept any liability whatsoever therefore. The reproduction of the base data, in whole or in part, by any means is prohibited without the prior written permissions of the Town of Caledon.

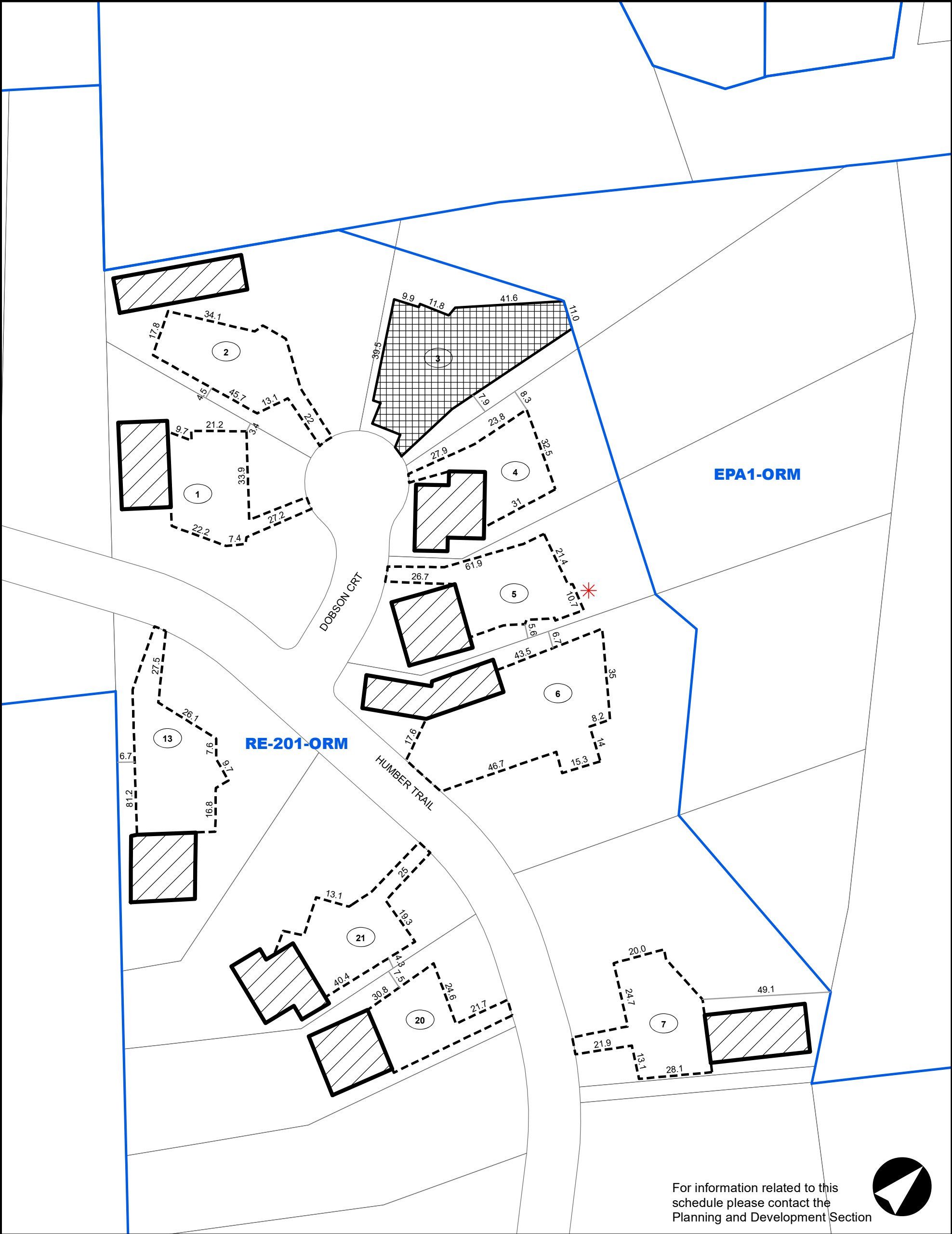
Schedule 'B'
ZONE MAP
S.E.4

TOWN OF CALEDON

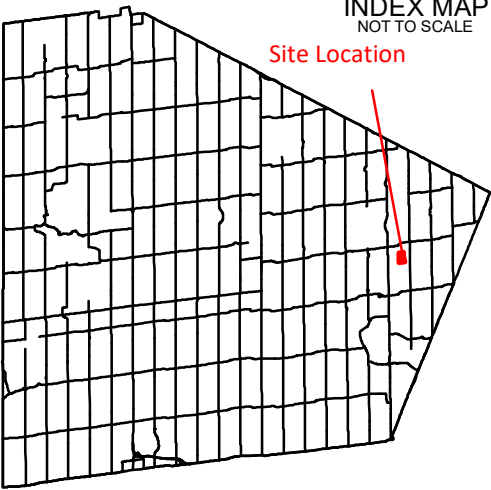
Date: February 28, 2020

Created By: B.L. Checked By: S.M.

S.E.4



For information related to this schedule please contact the Planning and Development Section



LEGEND

- Structure Envelope
- Septic Tank Area
- Structure Envelope and Septic Tank Area
- Zone Boundary
- Lot Number
- Refer to Minor Variance 'A' 055-89

All measurements are in metres

Lots 1-7, 13, 20-21 on 43M-834;
Town of Caledon;
Regional Municipality of Peel

The base data on this map is provided for convenience only. The Town of Caledon is not responsible for any deficiencies or inaccuracies in the base data, and will not accept any liability whatsoever therefore. The reproduction of the base data, in whole or in part, by any means is prohibited without the prior written permissions of the Town of Caledon.

Schedule 'B'
ZONE MAP
S.E.5



Date: February 28, 2020

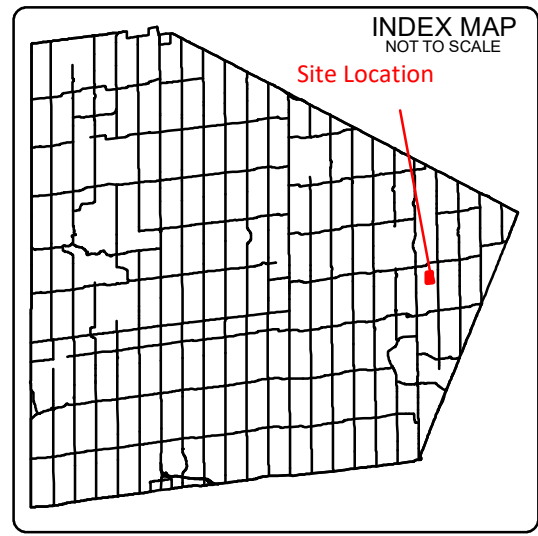
Created By:
B.L.

Checked By:
S.M.

S.E.5



For information related to this schedule please contact the Planning and Development Section



LEGEND

- Structure Envelope
- Septic Tank Area
- Zone Boundary
- Lot Number

All measurements are in metres

Lots 8-12, 14-19 on 43M-834;
Town of Caledon;
Regional Municipality of Peel

The base data on this map is provided for convenience only. The Town of Caledon is not responsible for any deficiencies or inaccuracy in the base data, and will not accept any liability whatsoever therefore. The reproduction of the base data, in whole or in part, by any means is prohibited without the prior written permissions of the Town of Caledon.

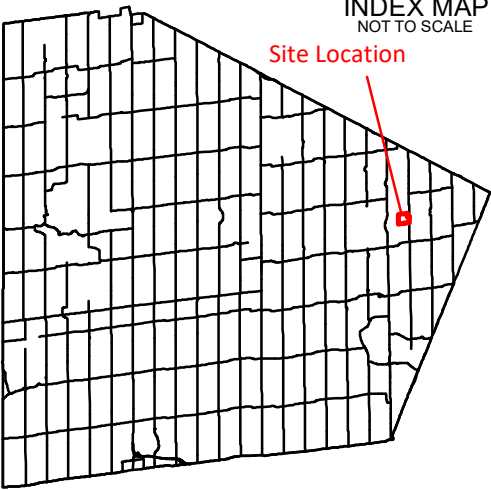
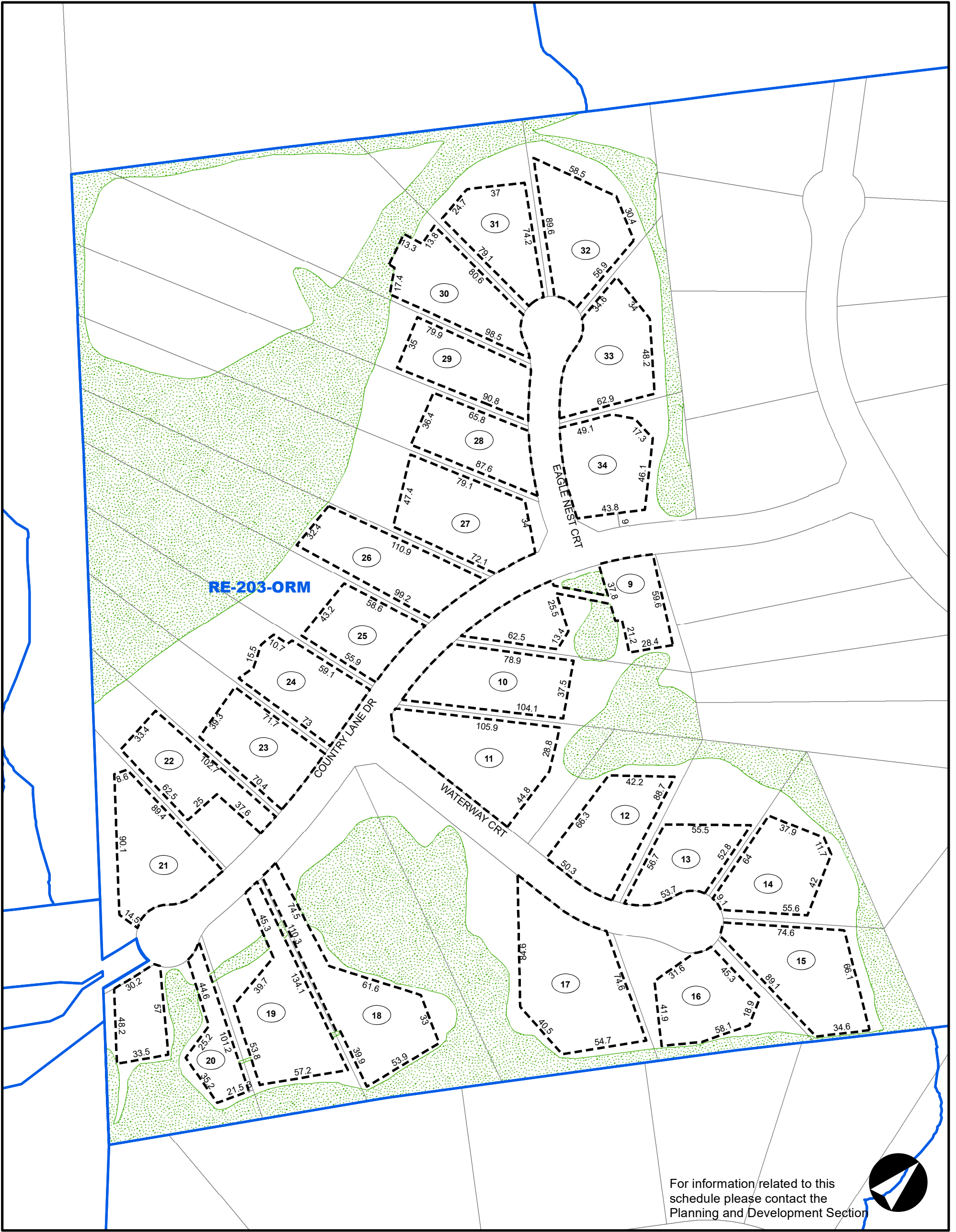
Schedule 'B'
ZONE MAP
S.E.6

TOWN OF CALEDON

Date: February 28, 2020

Created By: B.L.	Checked By: S.M.
---------------------	---------------------

S.E.6



LEGEND

- Structure Envelope
- Natural Area
- Zone Boundary
- Lot Number

All measurements are in metres

Lots 9-34 on 43M-854;
Town of Caledon;
Regional Municipality of Peel

The base data on this map is provided for convenience only. The Town of Caledon is not responsible for any deficiencies or inaccuracy in the base data, and will not accept any liability whatsoever therefore. The reproduction of the base data, in whole or in part, by any means is prohibited without the prior written permissions of the Town of Caledon.

Schedule 'B'
ZONE MAP
S.E.7

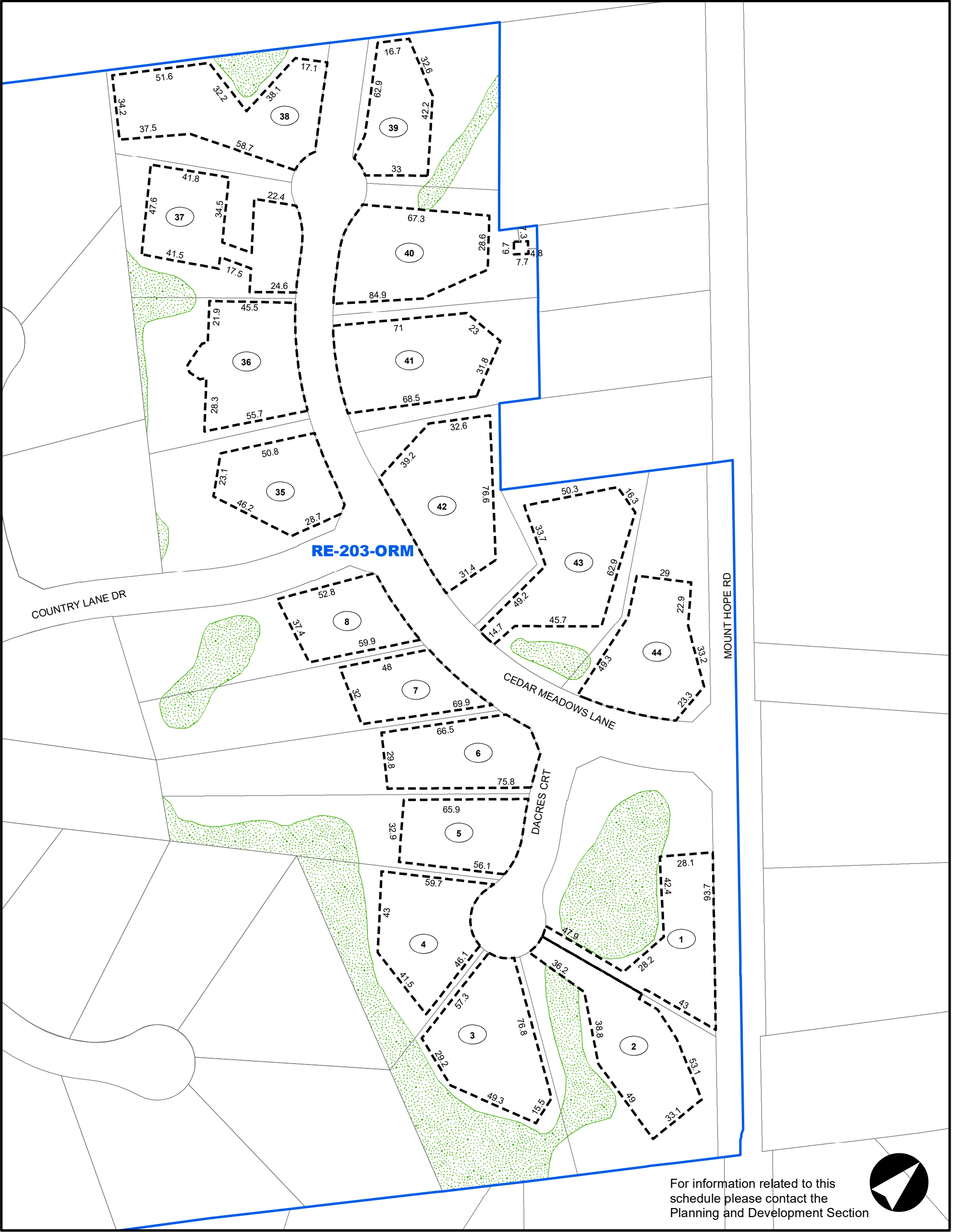


Date: February 28, 2020

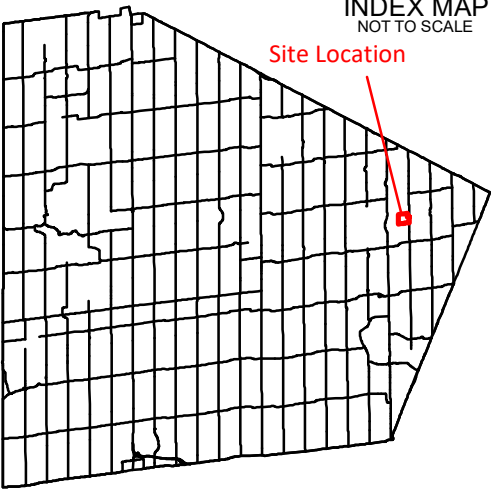
Created By:
B.L.

Checked By:
S.M.

S.E.7



For information related to this schedule please contact the Planning and Development Section



LEGEND

- Structure Envelope
- Natural Area
- Zone Boundary
- Lot Number

All measurements are in metres

Lots 1-8, 35-44 on 43M-854;
Town of Caledon;
Regional Municipality of Peel

The base data on this map is provided for convenience only. The Town of Caledon is not responsible for any deficiencies or inaccuracy in the base data, and will not accept any liability whatsoever therefore. The reproduction of the base data, in whole or in part, by any means is prohibited without the prior written permissions of the Town of Caledon.

Schedule 'B'
ZONE MAP
S.E.8

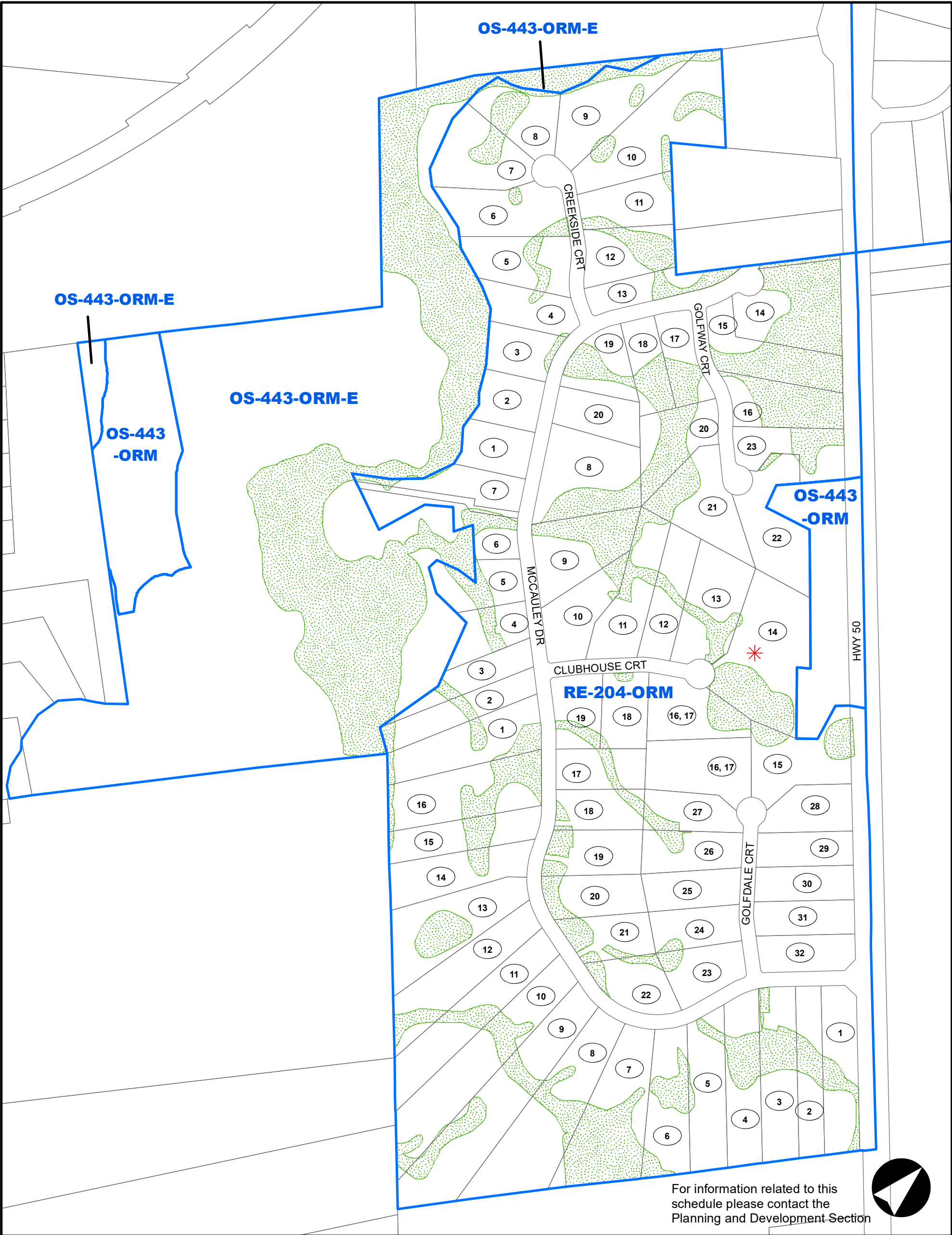


Date: February 28, 2020

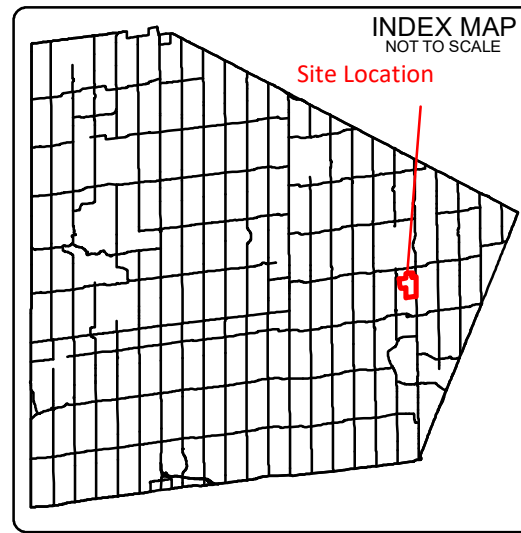
Created By:
B.L.

Checked By:
S.M.

S.E.8



For information related to this schedule please contact the Planning and Development Section



LEGEND

- Natural Area
- Zone Boundary
- Lot Number
- Refer to Minor Variance 'A' 059-92

All measurements are in metres

Lots 1-32 on 43M-918
 Lots 1-23 on 43M-919
 Lots 1-20 on 43M-920;
 Town of Caledon;
 Regional Municipality of Peel

The base data on this map is provided for convenience only. The Town of Caledon is not responsible for any deficiencies or inaccuracies in the base data, and will not accept any liability whatsoever therefore. The reproduction of the base data, in whole or in part, by any means is prohibited without the prior written permissions of the Town of Caledon.

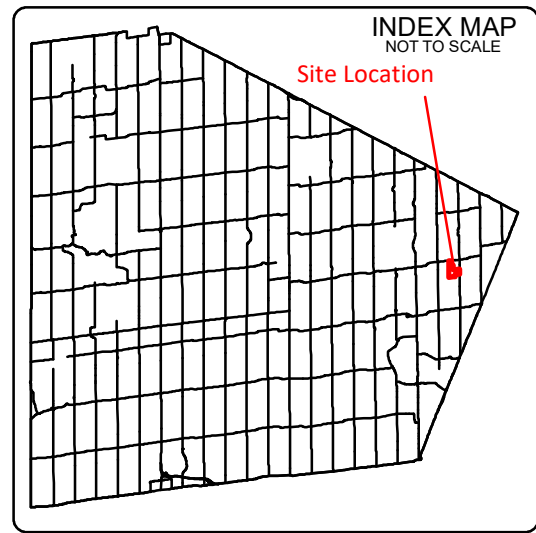
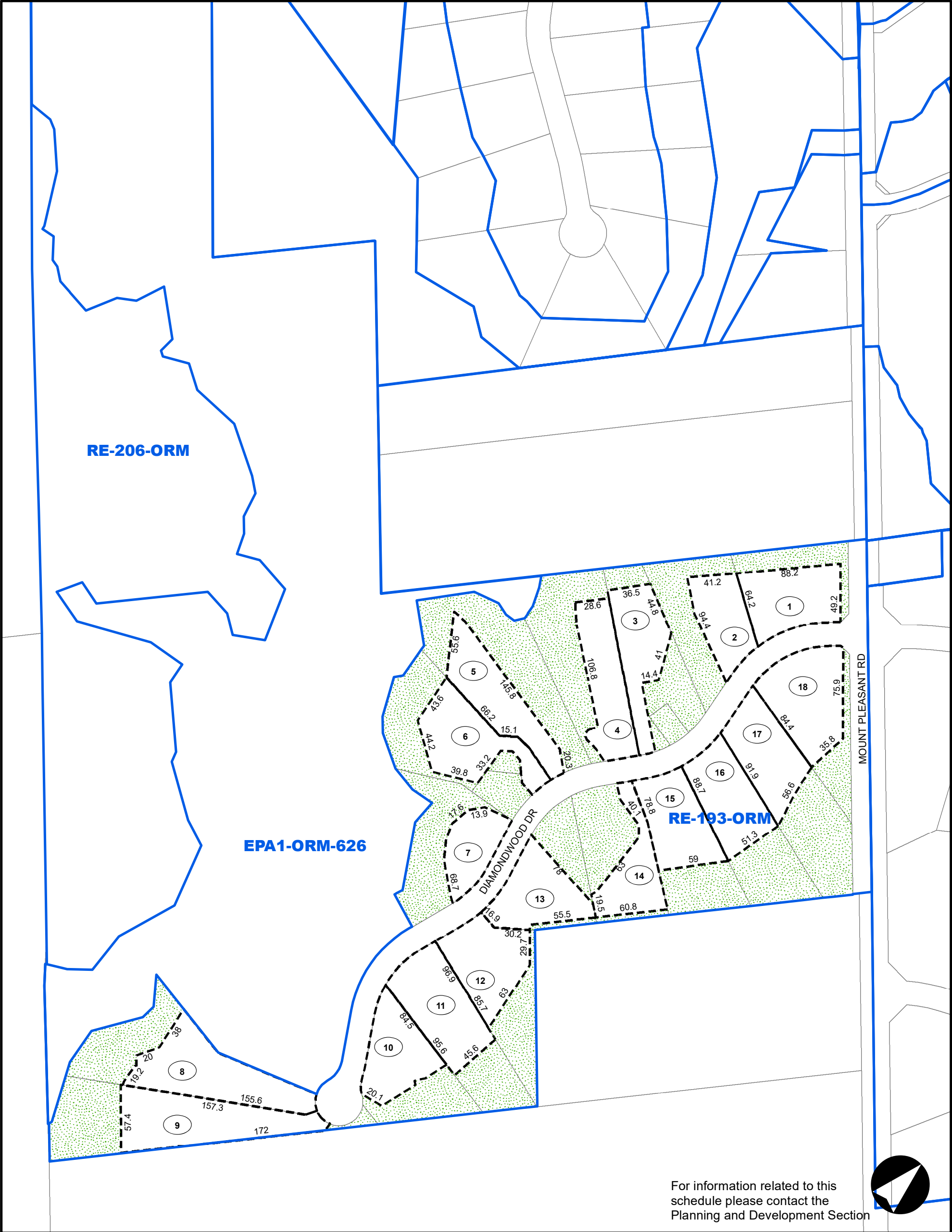
Schedule 'B' ZONE MAP S.E.9

TOWN OF CALEDON

Date: February 28, 2020

Created By: B.L.	Checked By: S.M.
---------------------	---------------------

S.E.9



LEGEND

- Structure Envelope
- Natural Area
- Zone Boundary
- Lot Number

All measurements are in metres

Lots 1-18 on 43M-1787;
Town of Caledon;
Regional Municipality of Peel

The base data on this map is provided for convenience only. The Town of Caledon is not responsible for any deficiencies or inaccuracy in the base data, and will not accept any liability whatsoever therefore. The reproduction of the base data, in whole or in part, by any means is prohibited without the prior written permissions of the Town of Caledon.

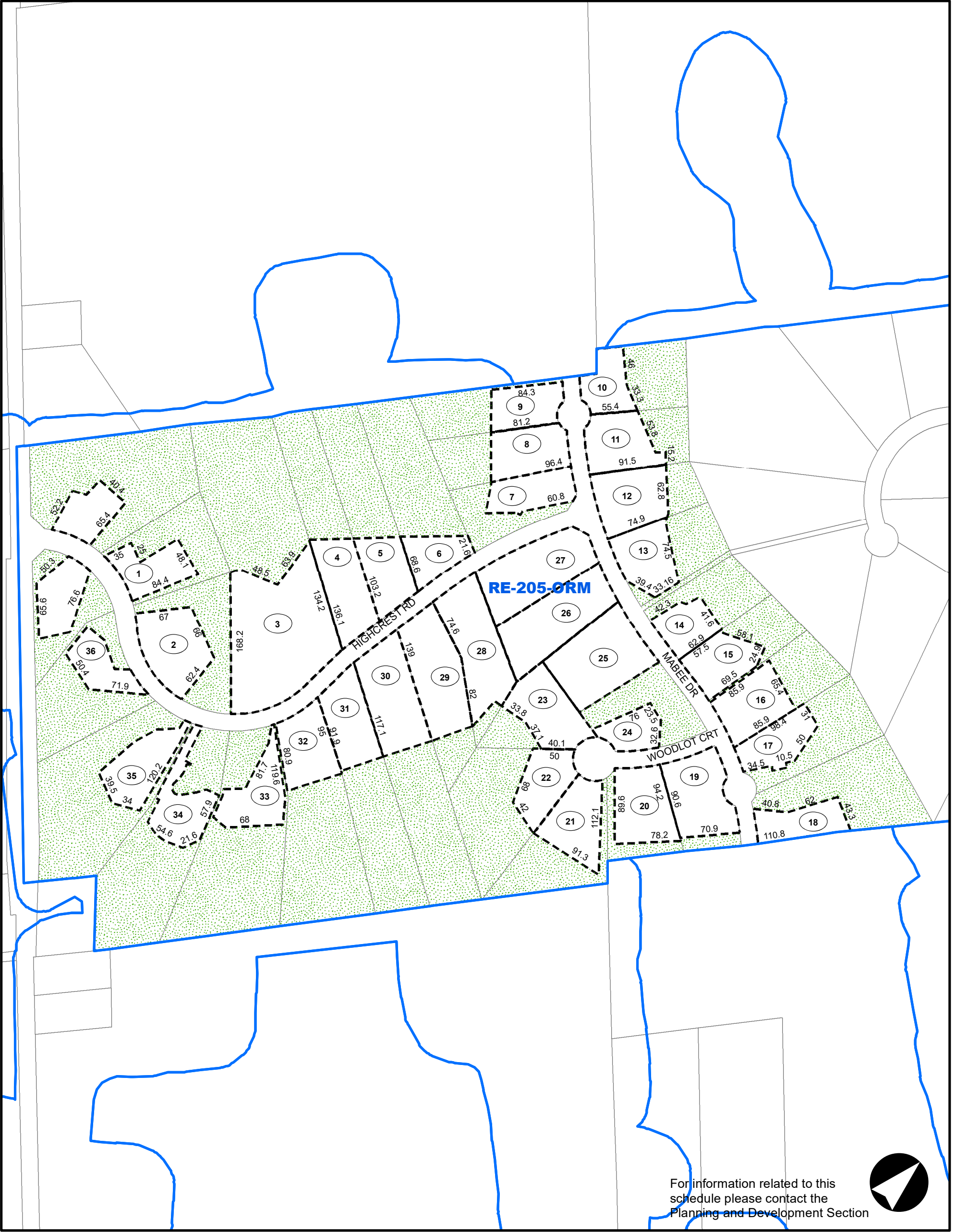
Schedule 'B'
ZONE MAP
S.E.10

TOWN OF CALEDON

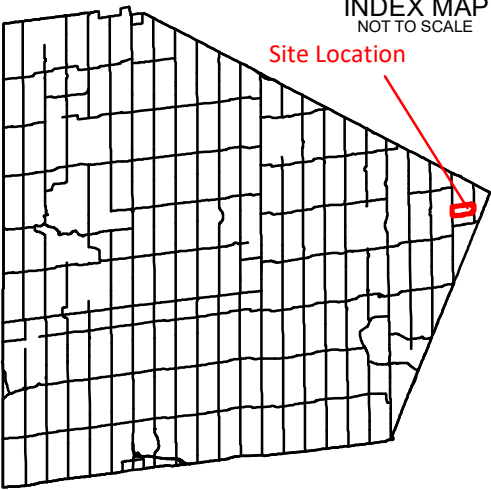
Date: February 28, 2020

Created By: B.L.	Checked By: S.M.
---------------------	---------------------

S.E.10



For information related to this schedule please contact the Planning and Development Section



LEGEND

- Structure Envelope
- Natural Area
- Zone Boundary
- Lot Number

All measurements are in metres

Lots 1-36 on 43M-1589
Pt Lt 23, Con 10 (Albion), des Pts 1, 2 on 43R-22326; T/W Pt 2 on 43R-21895; Pt Lt 23, Con 10, (Albion), des Pt 5 on 43R-21895; T/W Pt 1 on 43R-21895; Town of Caledon; Regional Municipality of Peel

The base data on this map is provided for convenience only. The Town of Caledon is not responsible for any deficiencies or inaccuracy in the base data, and will not accept any liability whatsoever therefore. The reproduction of the base data, in whole or in part, by any means is prohibited without the prior written permissions of the Town of Caledon.

Schedule 'B'
ZONE MAP
S.E.11

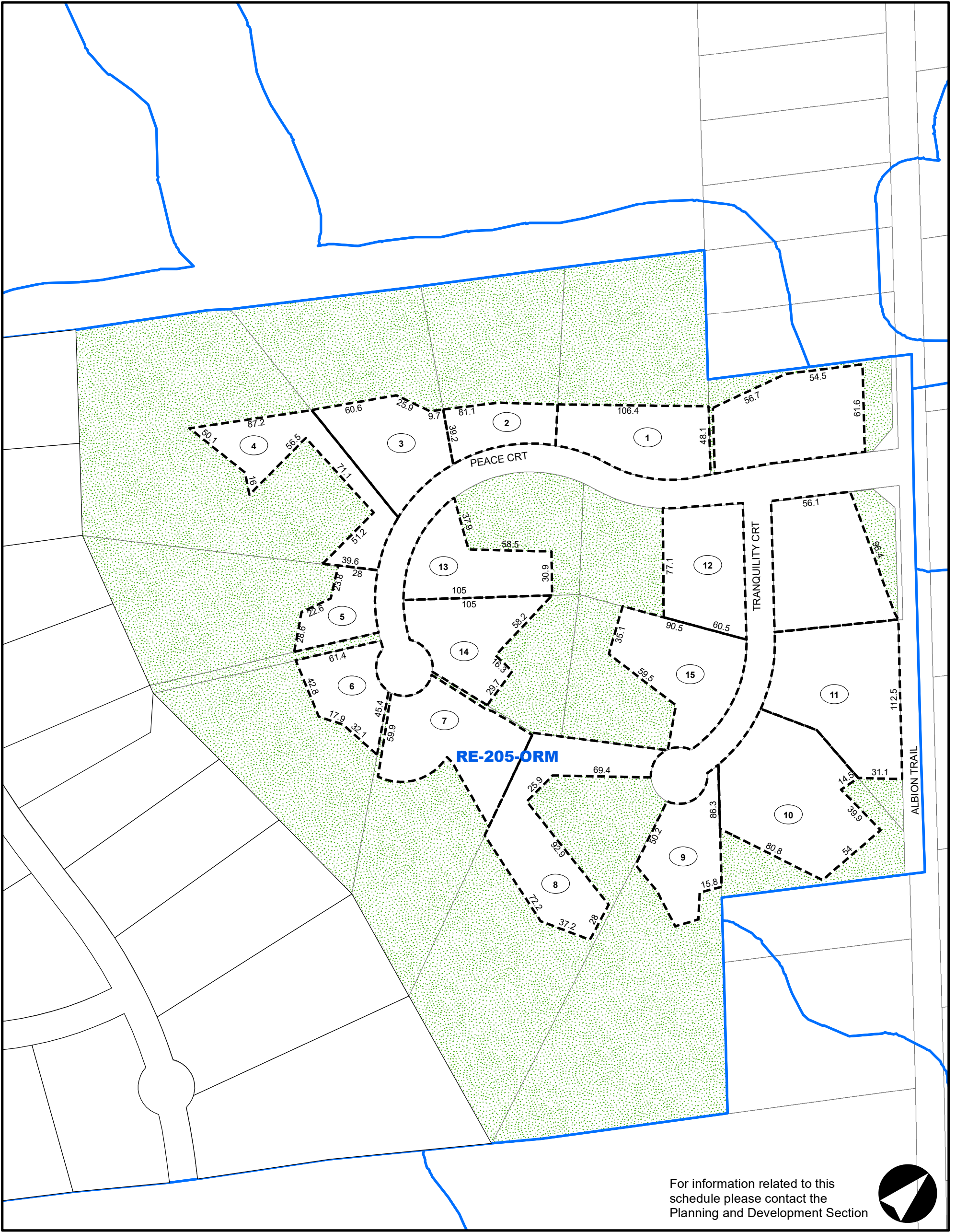


Date: February 28, 2020

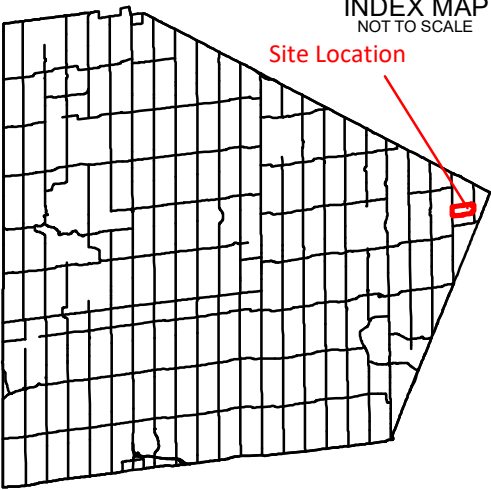
Created By:
B.L.

Checked By:
S.M.

S.E.11



For information related to this schedule please contact the Planning and Development Section



LEGEND

- Structure Envelope
- Natural Area
- Zone Boundary
- Lot Number

All measurements are in metres

Lots 1-11 on 43M-1364
Pt Lt 23, Con 10 (Albion), des
Pt 1 on 43R-21896
Pt Lt 23 Con 10 (Albion), des
Pt 2 on 43R-21896;
Town of Caledon;
Regional Municipality of Peel

The base data on this map is provided for convenience only. The Town of Caledon is not responsible for any deficiencies or inaccuracy in the base data, and will not accept any liability whatsoever therefore. The reproduction of the base data, in whole or in part, by any means is prohibited without the prior written permissions of the Town of Caledon.

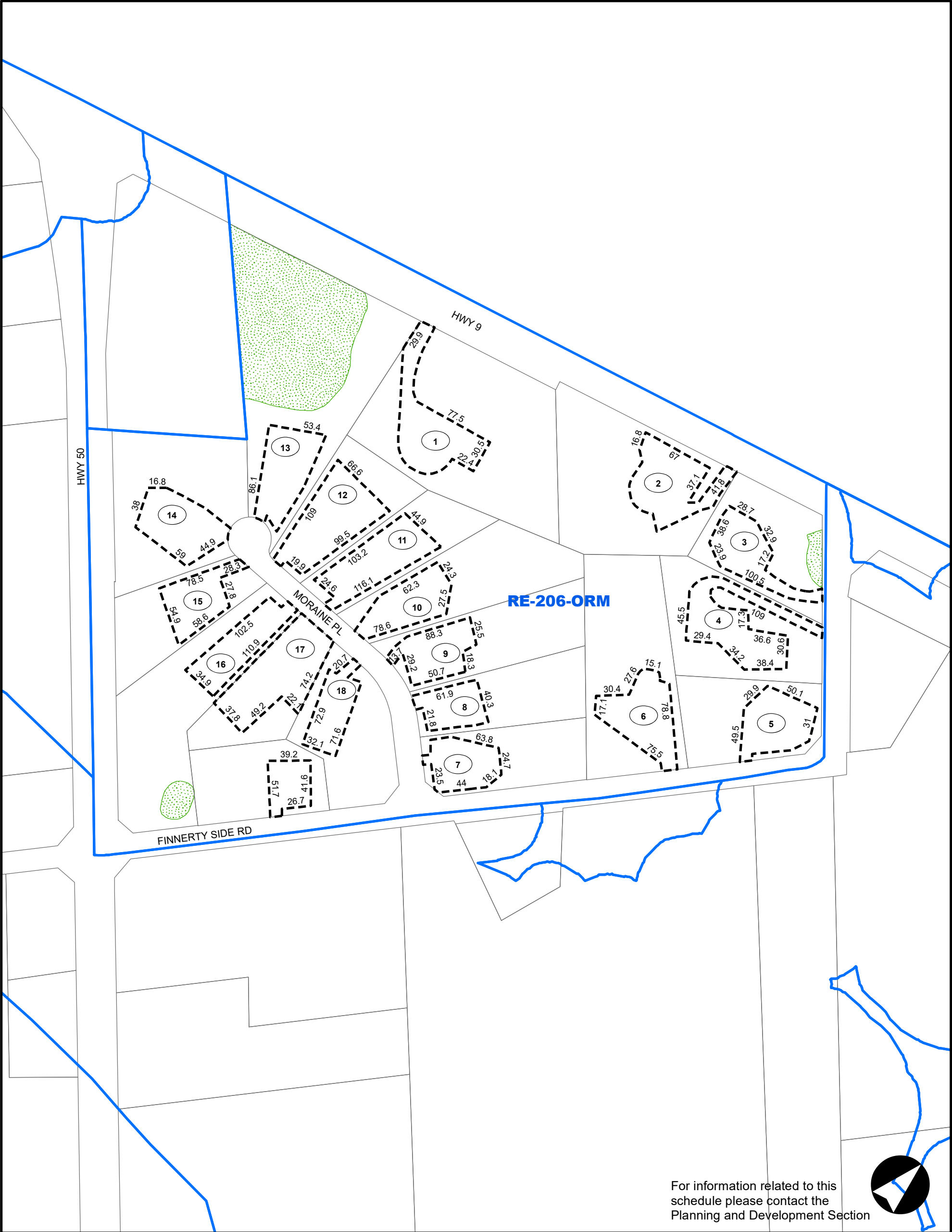
Schedule 'B'
ZONE MAP
S.E.12



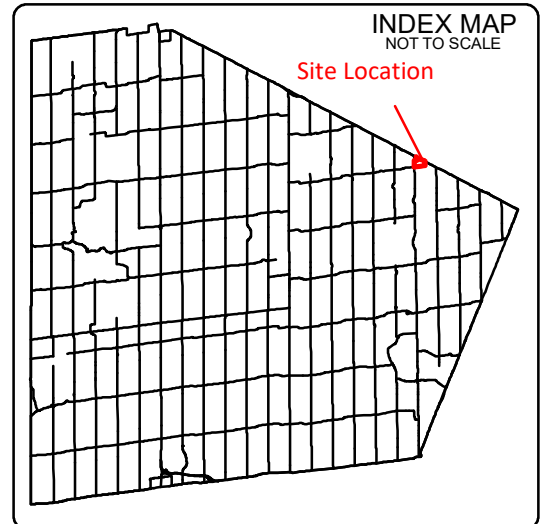
Date: February 28, 2020

Created By: B.L. Checked By: S.M.

S.E.12



For information related to this schedule please contact the Planning and Development Section



LEGEND

Structure Envelope

Natural Area

Zone Boundary

Lot Number

All measurements are in metres

Lots 1-18 on 43M-1084
Pt Lt 31, Con 7 (Albion),
des Pt 1 on 43R-19377;
Town of Caledon;
Regional Municipality of Peel

The base data on this map is provided for convenience only. The Town of Caledon is not responsible for any deficiencies or inaccuracy in the base data, and will not accept any liability whatsoever therefore. The reproduction of the base data, in whole or in part, by any means is prohibited without the prior written permissions of the Town of Caledon.

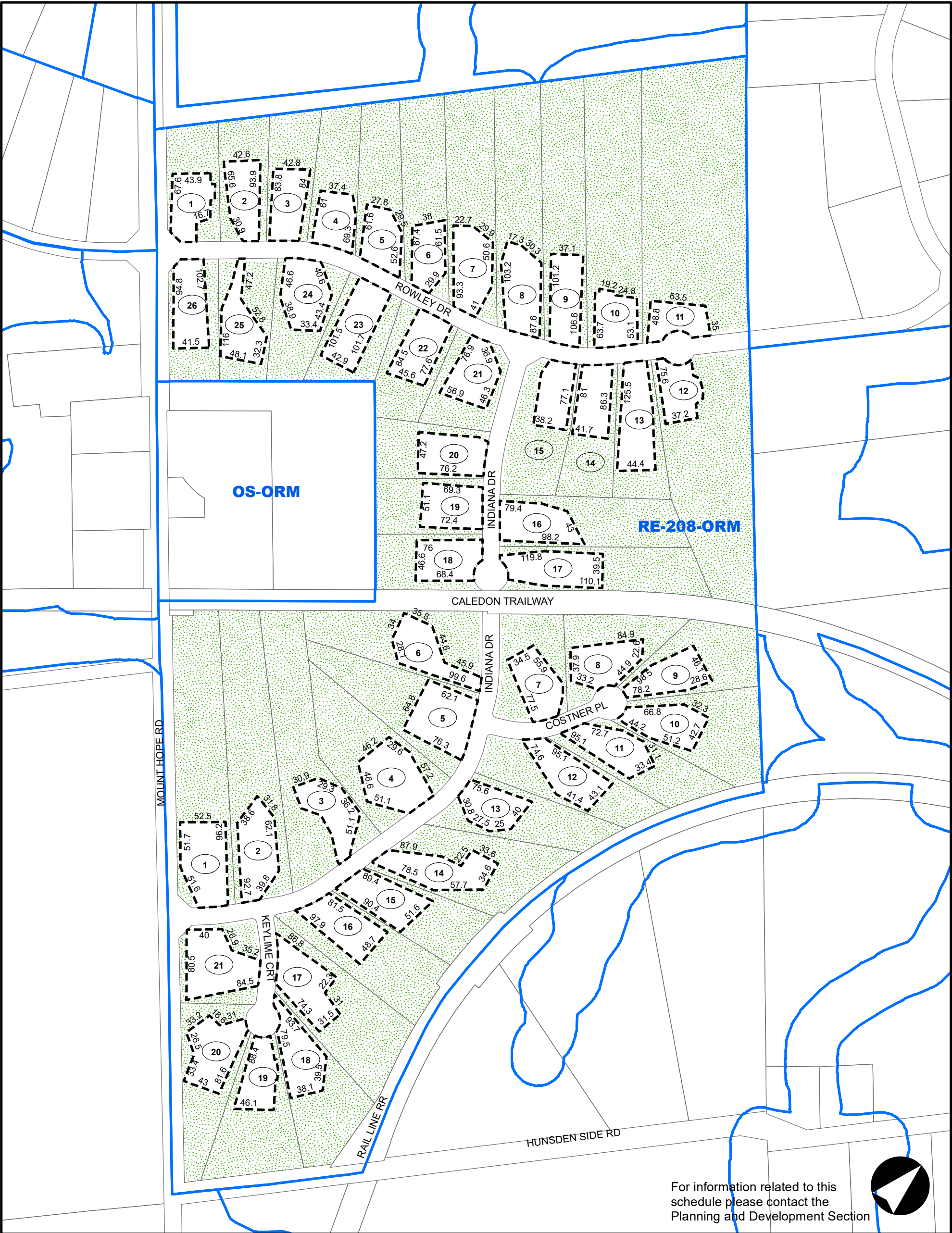
Schedule 'B'
ZONE MAP
S.E.13

Date: February 28, 2020

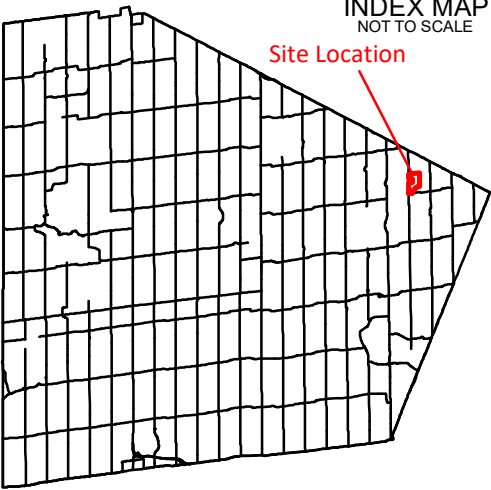
Created By:
B.L.

Checked By:
S.M.

S.E.13



For information related to this schedule please contact the Planning and Development Section



LEGEND

- Structure Envelope
- Natural Area
- Zone Boundary
- Lot Number

All measurements are in metres

Lots 1-26 on 43M-1265
Lots 1-21 on 43M-1266;
Town of Caledon;
Regional Municipality of Peel

The base data on this map is provided for convenience only. The Town of Caledon is not responsible for any deficiencies or inaccuracy in the base data, and will not accept any liability whatsoever therefore. The reproduction of the base data, in whole or in part, by any means is prohibited without the prior written permissions of the Town of Caledon.

Schedule 'B'
ZONE MAP
S.E.14

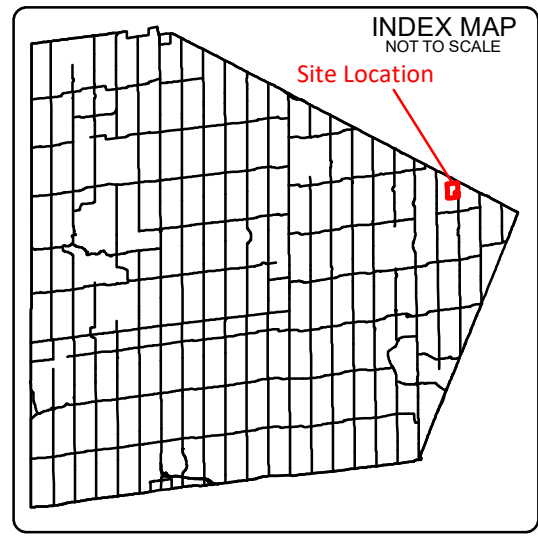
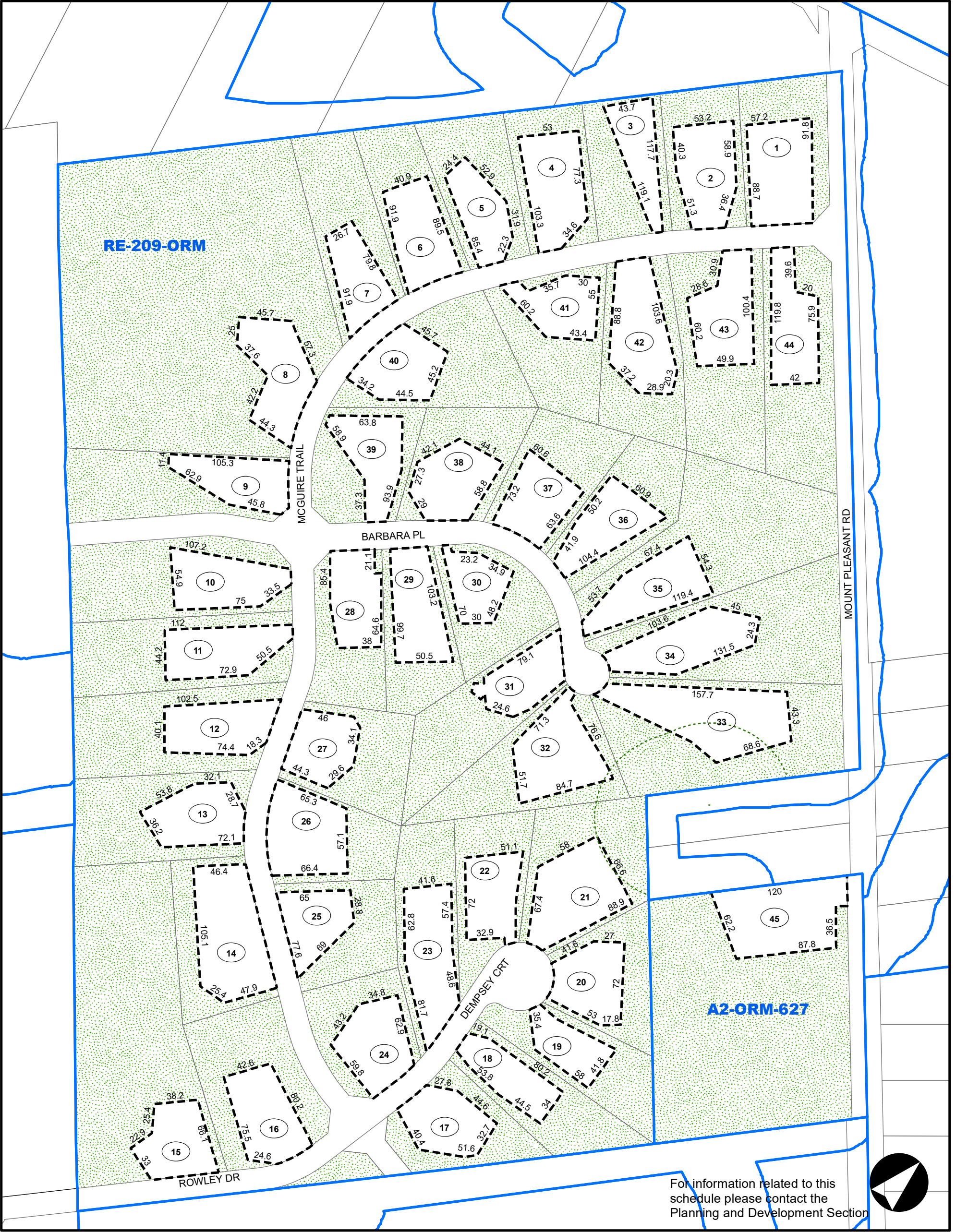


Date: February 28, 2020

Created By:
B.L.

Checked By:
S.M.

S.E.14



LEGEND

- Structure Envelope
- Natural Area
- Zone Boundary
- Lot Number
- Arc

All measurements are in metres

Lots 1-45 on 43M-1576;
Town of Caledon;
Regional Municipality of Peel

The base data on this map is provided for convenience only. The Town of Caledon is not responsible for any deficiencies or inaccuracy in the base data, and will not accept any liability whatsoever therefore. The reproduction of the base data, in whole or in part, by any means is prohibited without the prior written permissions of the Town of Caledon.

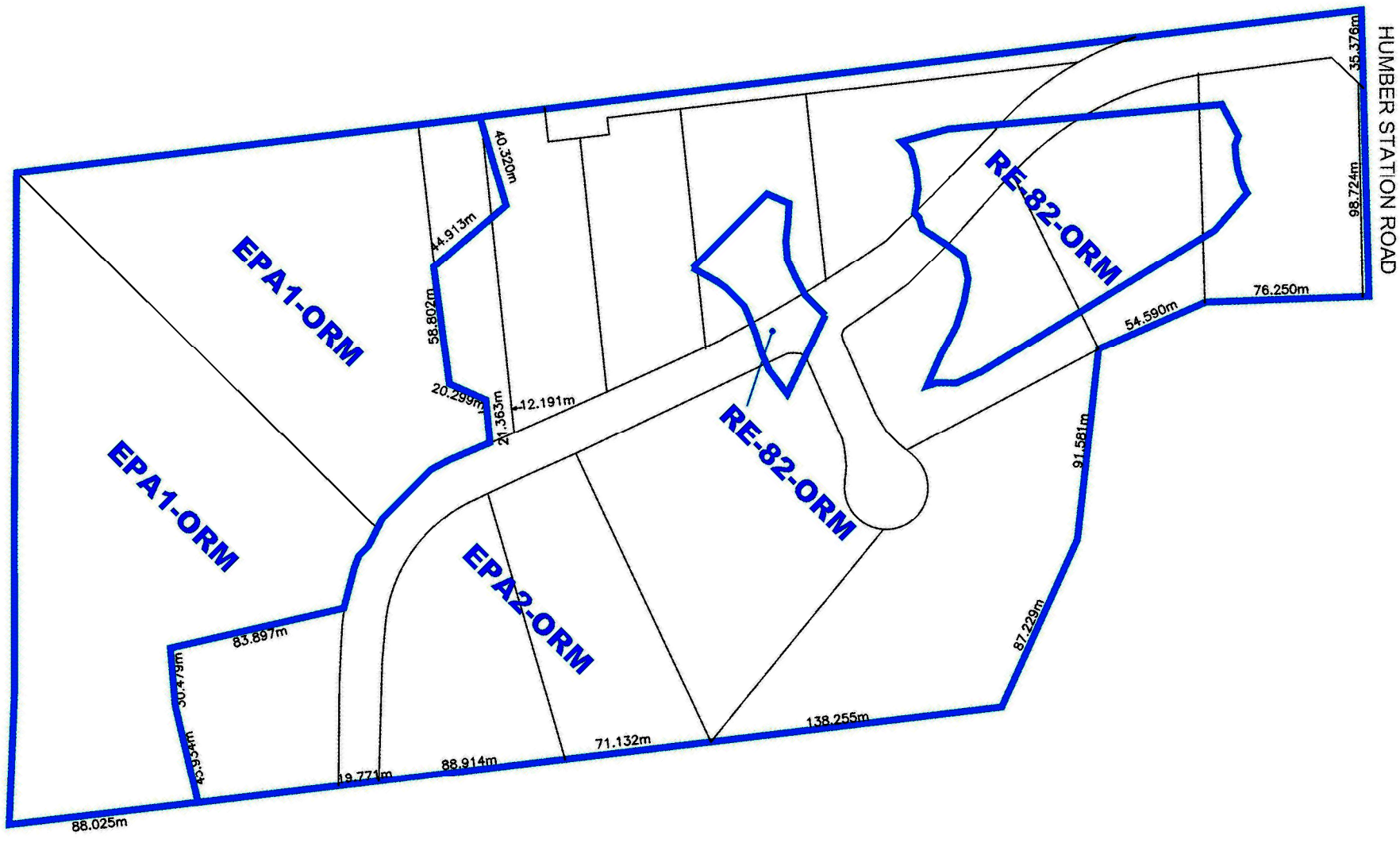
Schedule 'B' ZONE MAP S.E.15

TOWN OF CALEDON

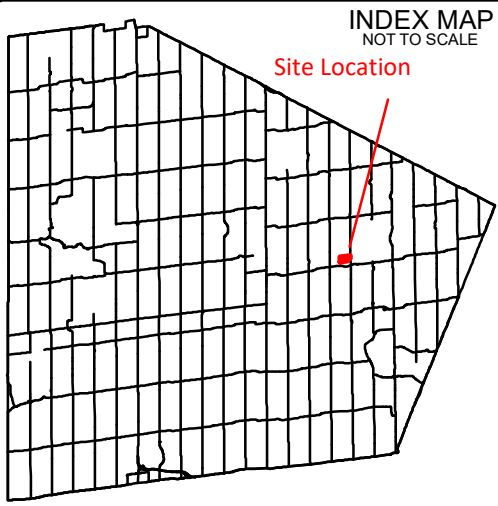
Date: February 28, 2020

Created By: B.L.	Checked By: S.M.
---------------------	---------------------

S.E.15



For information related to this schedule please contact the Planning and Development Section



LEGEND

Zone Boundary

All measurements are in metres

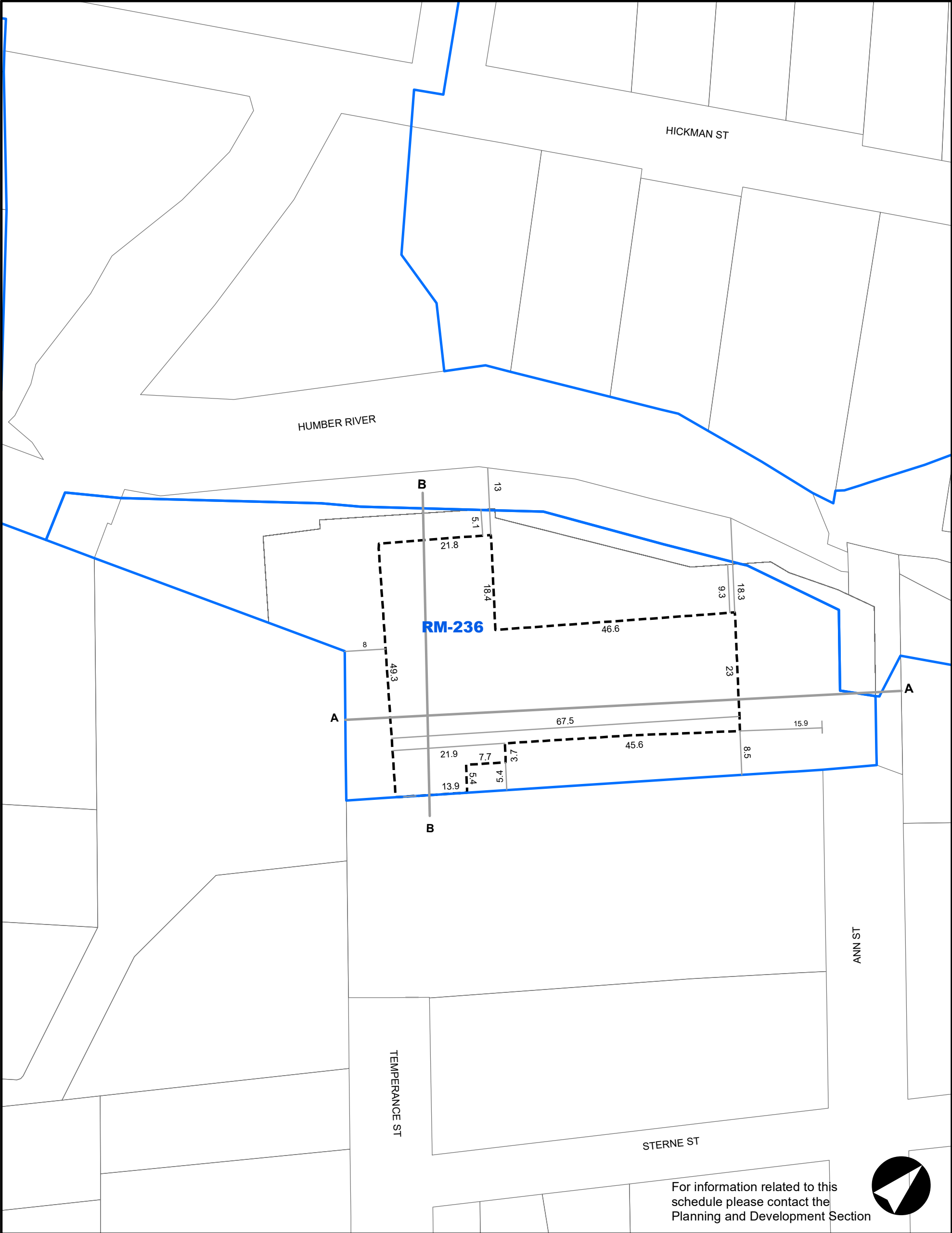
Pt Lt 21 Con 4, (Albion),
des Pt 1 on 43R-4918, S/E Pts
1, 2 on 43R20580

The base data on this map is provided for convenience only. The Town of Caledon is not responsible for any deficiencies or inaccuracy in the base data, and will not accept any liability whatsoever therefore. The reproduction of the base data, in whole or in part, by any means is prohibited without the prior written permissions of the Town of Caledon.

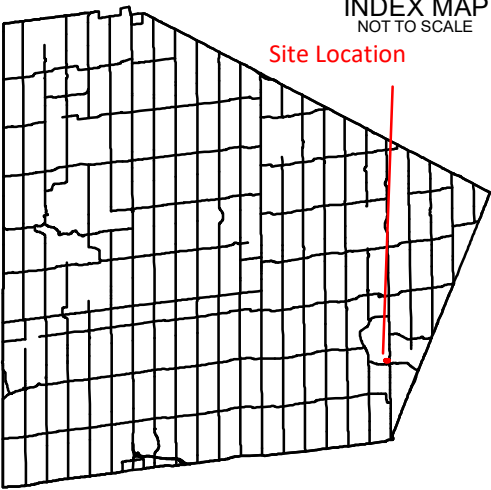
Schedule 'B'
ZONE MAP
S.E.17



Date: February 28, 2020		
Created By: B.L.	Checked By: S.M.	S.E.17



For information related to this schedule please contact the Planning and Development Section



LEGEND

- Structure Envelope
- Cross Section (Refer to S.E.19)
- Zone Boundary

All measurements are in metres

PSCP 873
Part of Slancy Street
Part of Temperance Street
Part of Lots 53 and 63
Block 4, Plan BOL-7
Town of Caledon
Region of Peel

The base data on this map is provided for convenience only. The Town of Caledon is not responsible for any deficiencies or inaccuracy in the base data, and will not accept any liability whatsoever therefore. The reproduction of the base data, in whole or in part, by any means is prohibited without the prior written permissions of the Town of Caledon.

Schedule 'B'
ZONE MAP
S.E.18

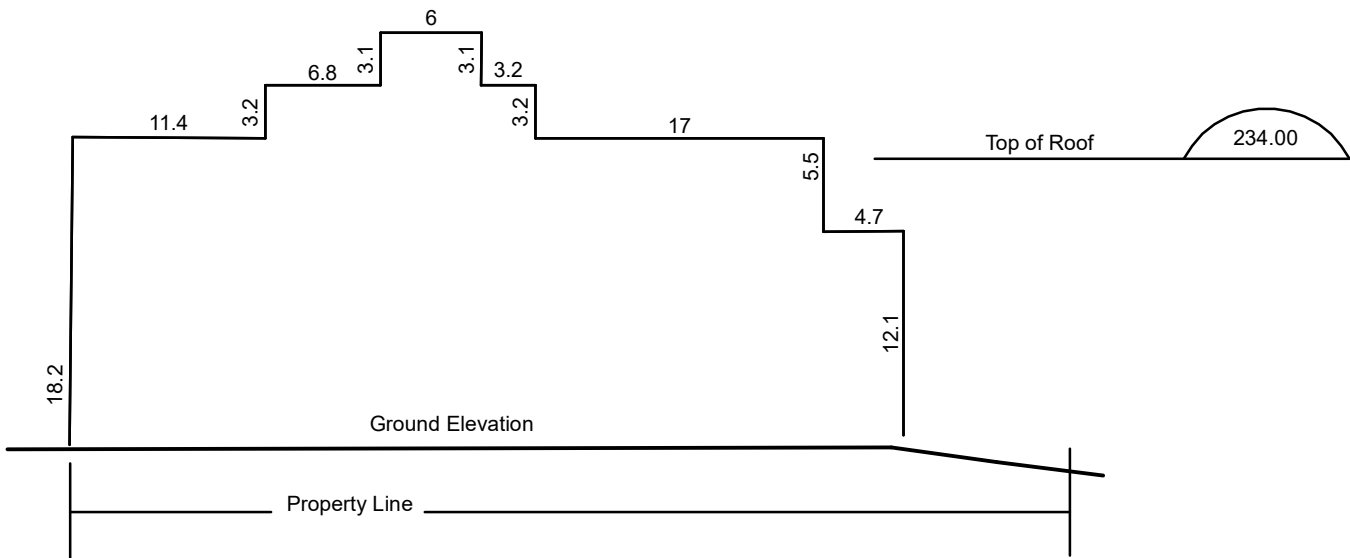
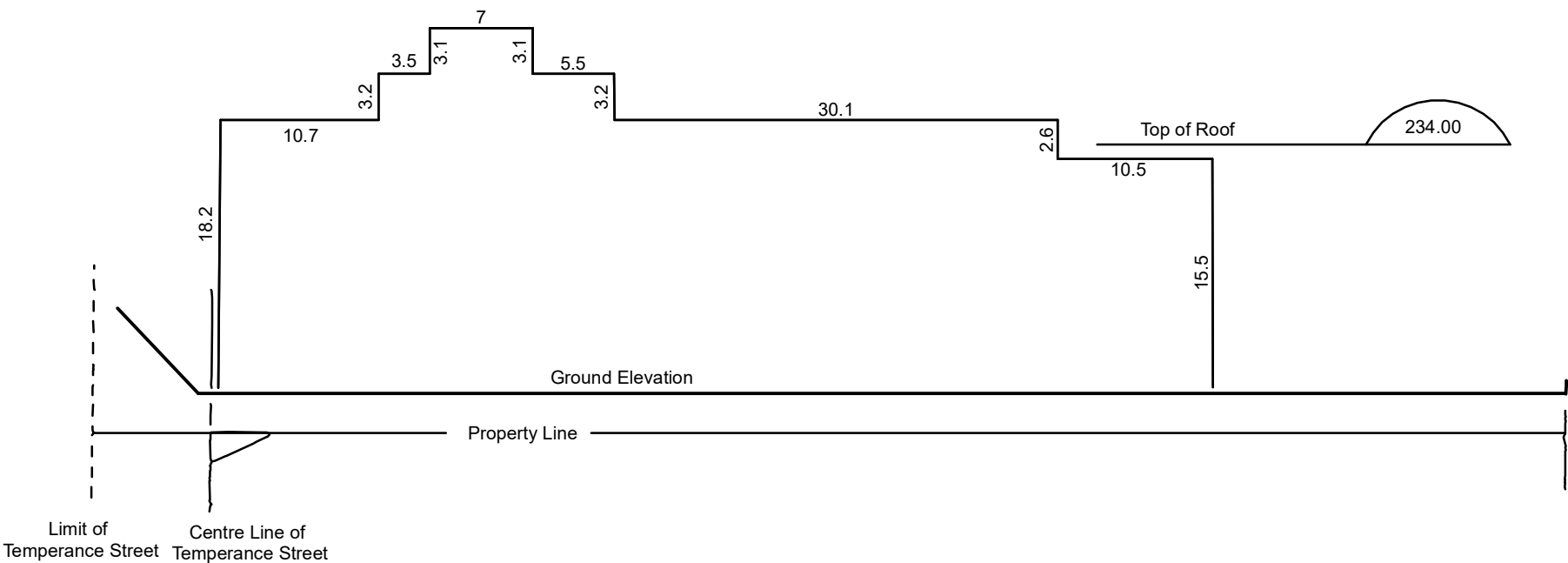


Date: February 28, 2020

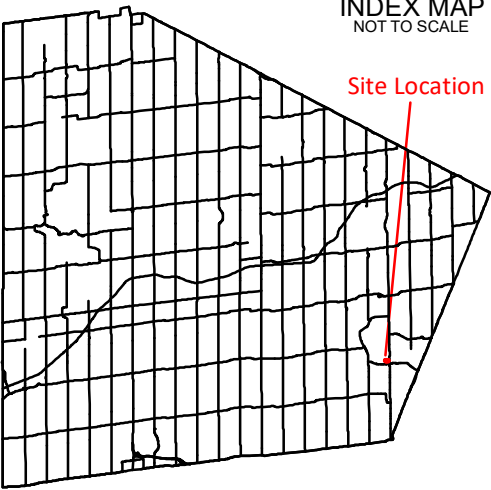
Created By:
B.L.

Checked By:
S.M.

S.E.18



For information related to this schedule please contact the Planning and Development Section



LEGEND

 Vertical Structure Envelope

All measurements are in metres

PSCP 873
Part of Slancy Street
Part of Temperance Street
Part of Lots 53 and 63
Block 4, Plan BOL-7
Town of Caledon
Region of Peel

The base data on this map is provided for convenience only. The Town of Caledon is not responsible for any deficiencies or inaccuracy in the base data, and will not accept any liability whatsoever therefore. The reproduction of the base data, in whole or in part, by any means is prohibited without the prior written permissions of the Town of Caledon.

Schedule 'B'
ZONE MAP
S.E.19

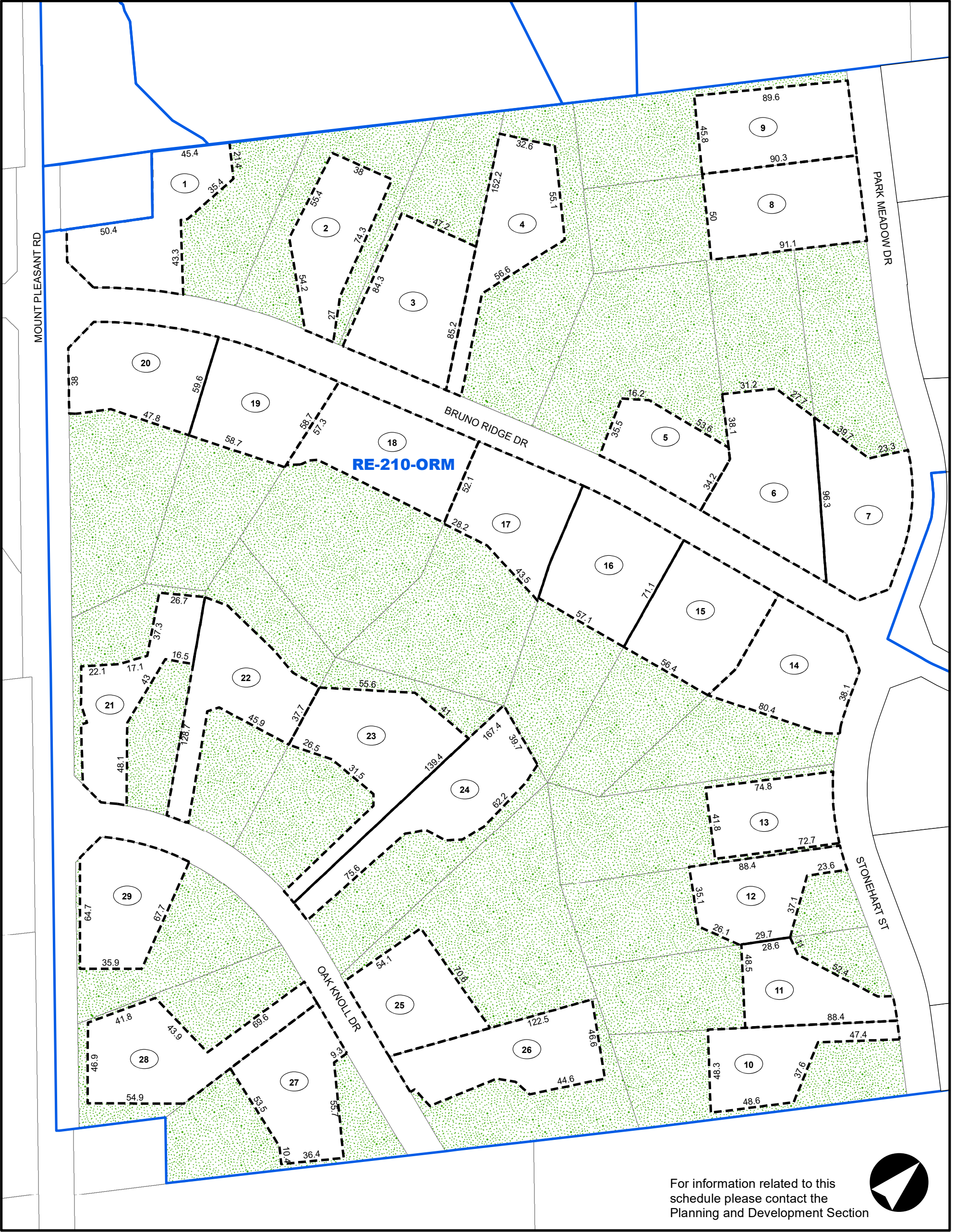


Date: February 28, 2020

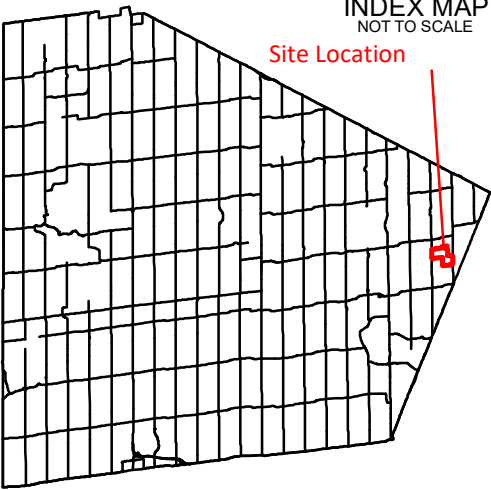
Created By:
B.L.

Checked By:
S.M.

S.E.19



For information related to this schedule please contact the Planning and Development Section



LEGEND

- Structure Envelope
- Natural Area
- Zone Boundary
- Lot Number

All measurements are in metres

Lots 1-29 on 43M-1181;
Town of Caledon;
Regional Municipality of Peel

The base data on this map is provided for convenience only. The Town of Caledon is not responsible for any deficiencies or inaccuracy in the base data, and will not accept any liability whatsoever therefore. The reproduction of the base data, in whole or in part, by any means is prohibited without the prior written permissions of the Town of Caledon.

Schedule 'B'
ZONE MAP
S.E.20

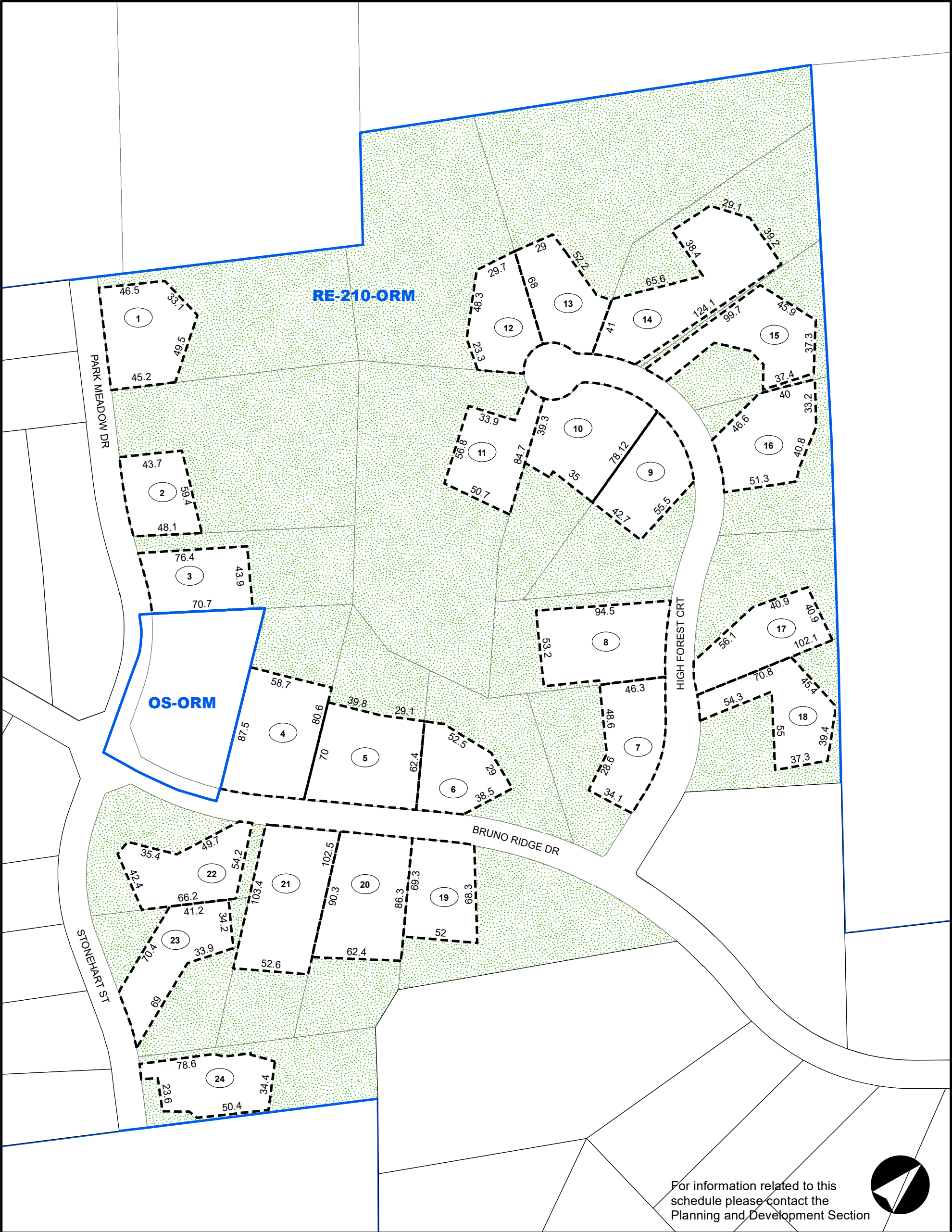


Date: February 28, 2020

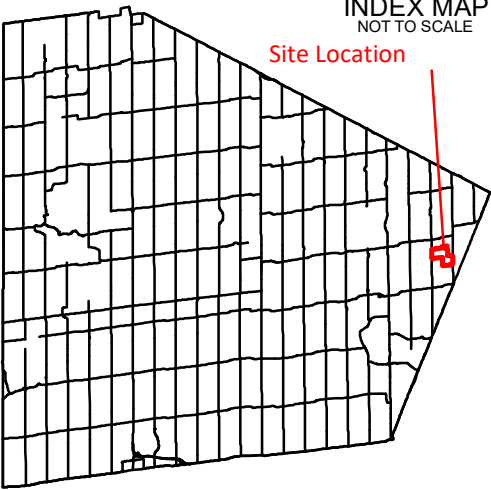
Created By:
B.L.

Checked By:
S.M.

S.E.20



For information related to this schedule please contact the Planning and Development Section



LEGEND

- Structure Envelope
- Natural Area
- Zone Boundary
- Lot Number

All measurements are in metres

Lots 1-24, Block 25 on 43M-1182;
Town of Caledon;
Regional Municipality of Peel

The base data on this map is provided for convenience only. The Town of Caledon is not responsible for any deficiencies or inaccuracy in the base data, and will not accept any liability whatsoever therefore. The reproduction of the base data, in whole or in part, by any means is prohibited without the prior written permissions of the Town of Caledon.

Schedule 'B'
ZONE MAP
S.E.21

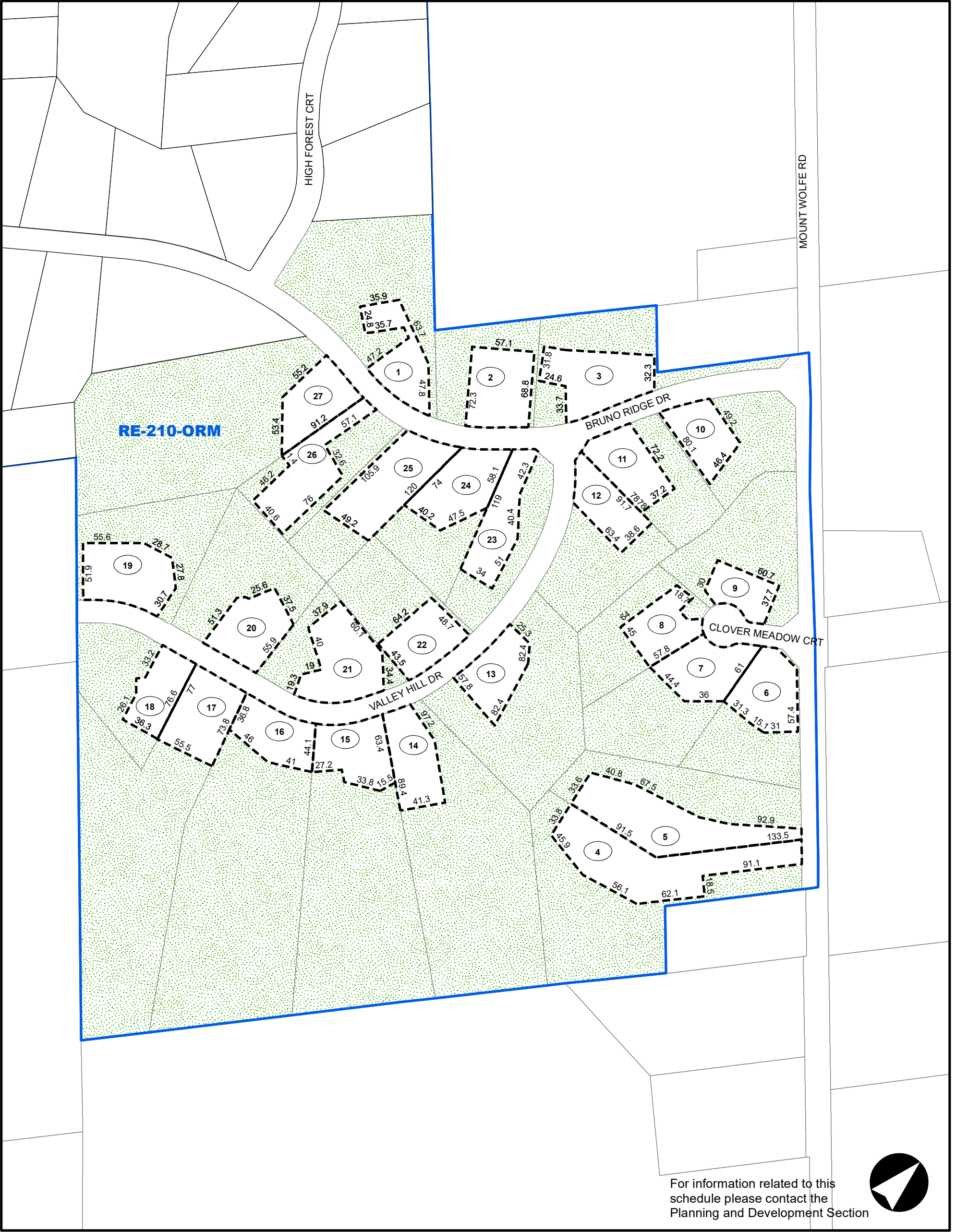


Date: February 28, 2020

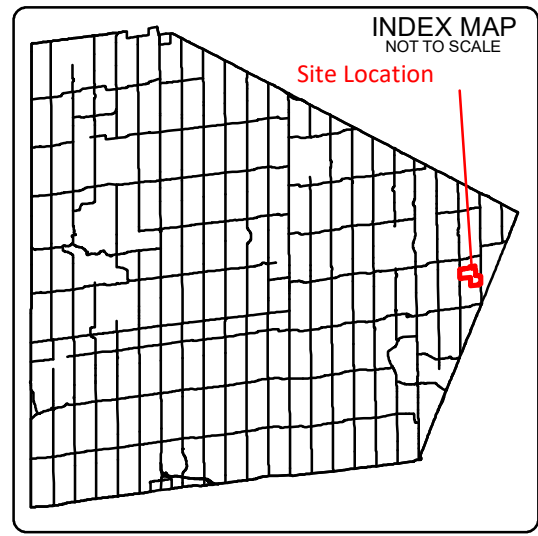
Created By:
B.L.

Checked By:
S.M.

S.E.21



For information related to this schedule please contact the Planning and Development Section



LEGEND

Structure Envelope

Natural Area

Zone Boundary

Lot Number

All measurements are in metres

Lots 1-27 on 43M-1183;
Town of Caledon;
Regional Municipality of Peel

The base data on this map is provided for convenience only. The Town of Caledon is not responsible for any deficiencies or inaccuracy in the base data, and will not accept any liability whatsoever therefore. The reproduction of the base data, in whole or in part, by any means is prohibited without the prior written permissions of the Town of Caledon.

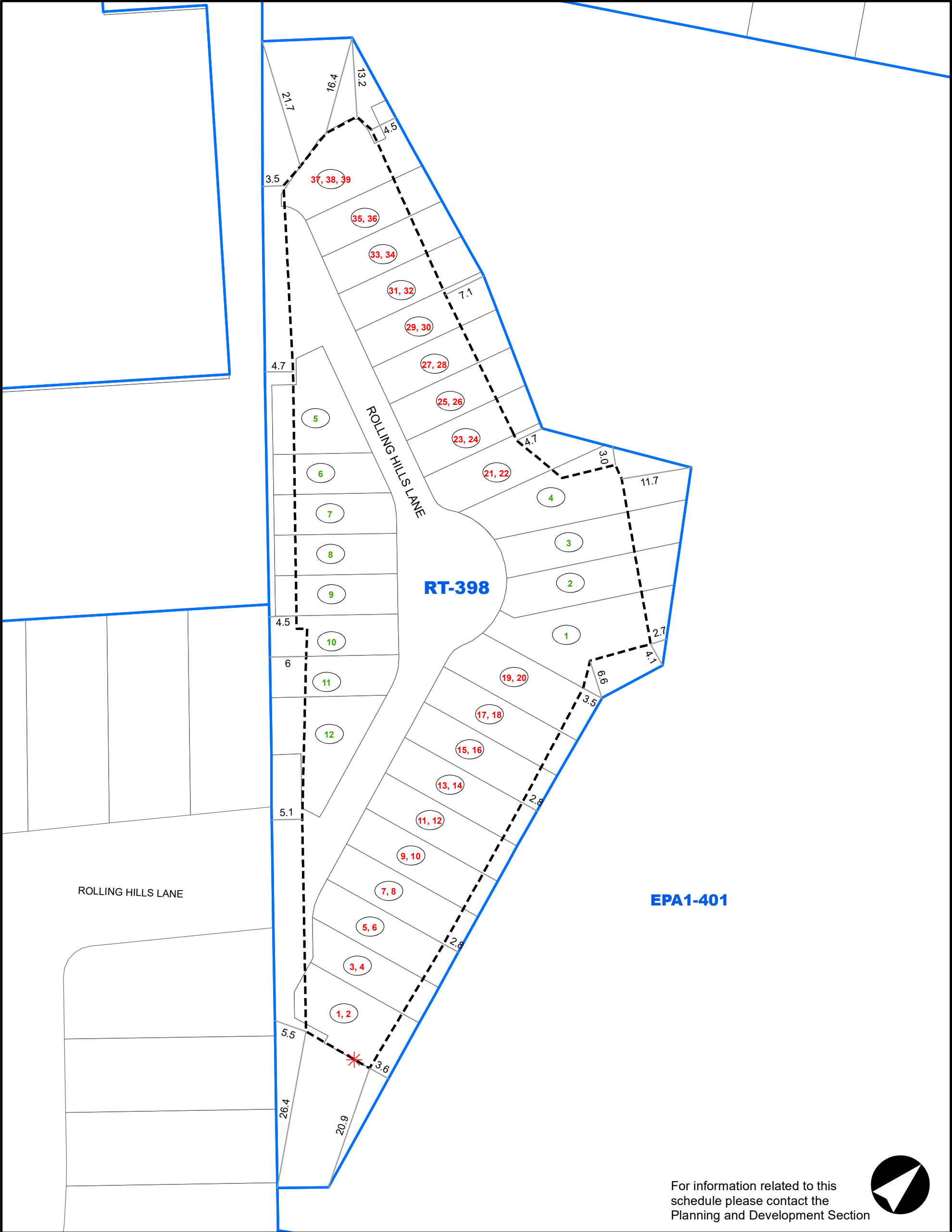
Schedule 'B'
ZONE MAP
S.E.22

Date: February 28, 2020

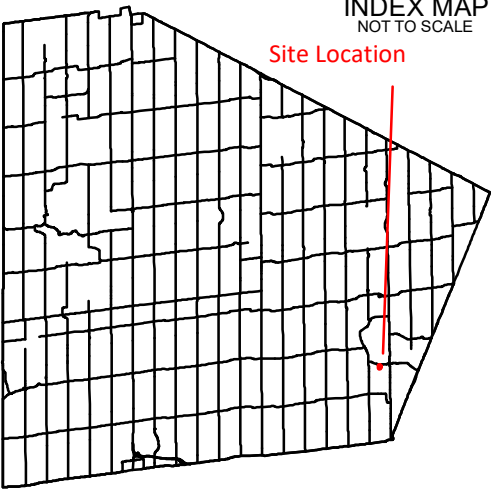
Created By: B.L.

Checked By: S.M.

S.E.22



For information related to this schedule please contact the Planning and Development Section



LEGEND

- Structure Envelope
- Zone Boundary
- Lot Number
- Part of Plan 43R-31302
- Refer to Minor Variance 'A' 035-09

For top of bank line refer to survey of Part Lot C, Block 3, Plan BOL-7 prepared by David B. Searles Ltd. dated March 2, 1994

All measurements are in metres

Lots 1-12, Blocks 13, 14, 15 on 43M-1729;
Town of Caledon;
Regional Municipality of Peel

The base data on this map is provided for convenience only. The Town of Caledon is not responsible for any deficiencies or inaccuracy in the base data, and will not accept any liability whatsoever therefore. The reproduction of the base data, in whole or in part, by any means is prohibited without the prior written permissions of the Town of Caledon.

Schedule 'B'
ZONE MAP
S.E.23



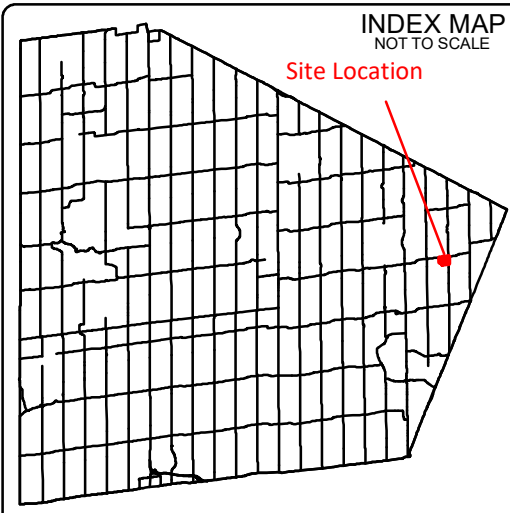
Date: February 28, 2020

Created By: B.L. Checked By: S.M.

S.E.23



For information related to this schedule please contact the Planning and Development Section



LEGEND

Structure Envelope

Zone Boundary

Lot Number

All measurements are in metres

Lots 1-17 on 43M-1518;
Town of Caledon;
Regional Municipality of Peel

The base data on this map is provided for convenience only. The Town of Caledon is not responsible for any deficiencies or inaccuracy in the base data, and will not accept any liability whatsoever therefore. The reproduction of the base data, in whole or in part, by any means is prohibited without the prior written permissions of the Town of Caledon.

Schedule 'B'
ZONE MAP
S.E.24

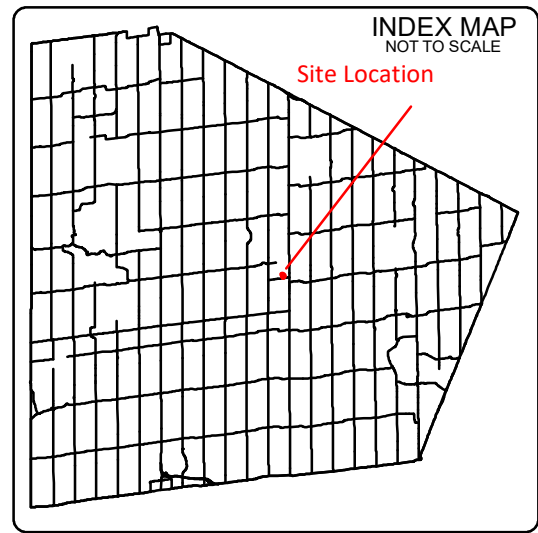
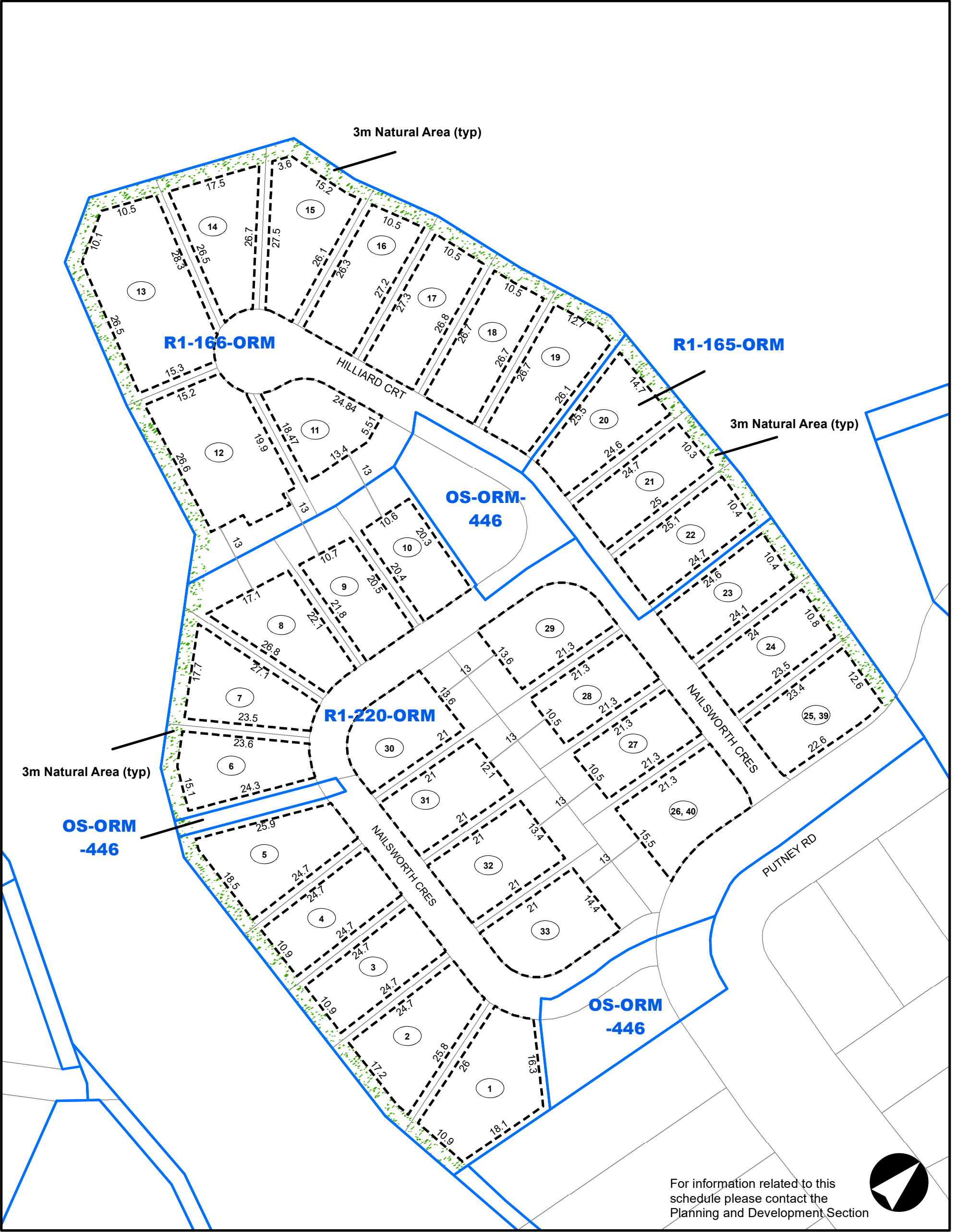
TOWN OF CALEDON

Date: February 28, 2020

Created By:
B.L.

Checked By:
S.M.

S.E.24



LEGEND

- Structure Envelope
- Natural Area
- Zone Boundary
- Part on Plan 43R-25858

All measurements are in metres

Block 44 on 43M-1481, des 1-40 on 43R-25858;
Town of Caledon;
Regional Municipality of Peel

The base data on this map is provided for convenience only. The Town of Caledon is not responsible for any deficiencies or inaccuracy in the base data, and will not accept any liability whatsoever therefore. The reproduction of the base data, in whole or in part, by any means is prohibited without the prior written permissions of the Town of Caledon.

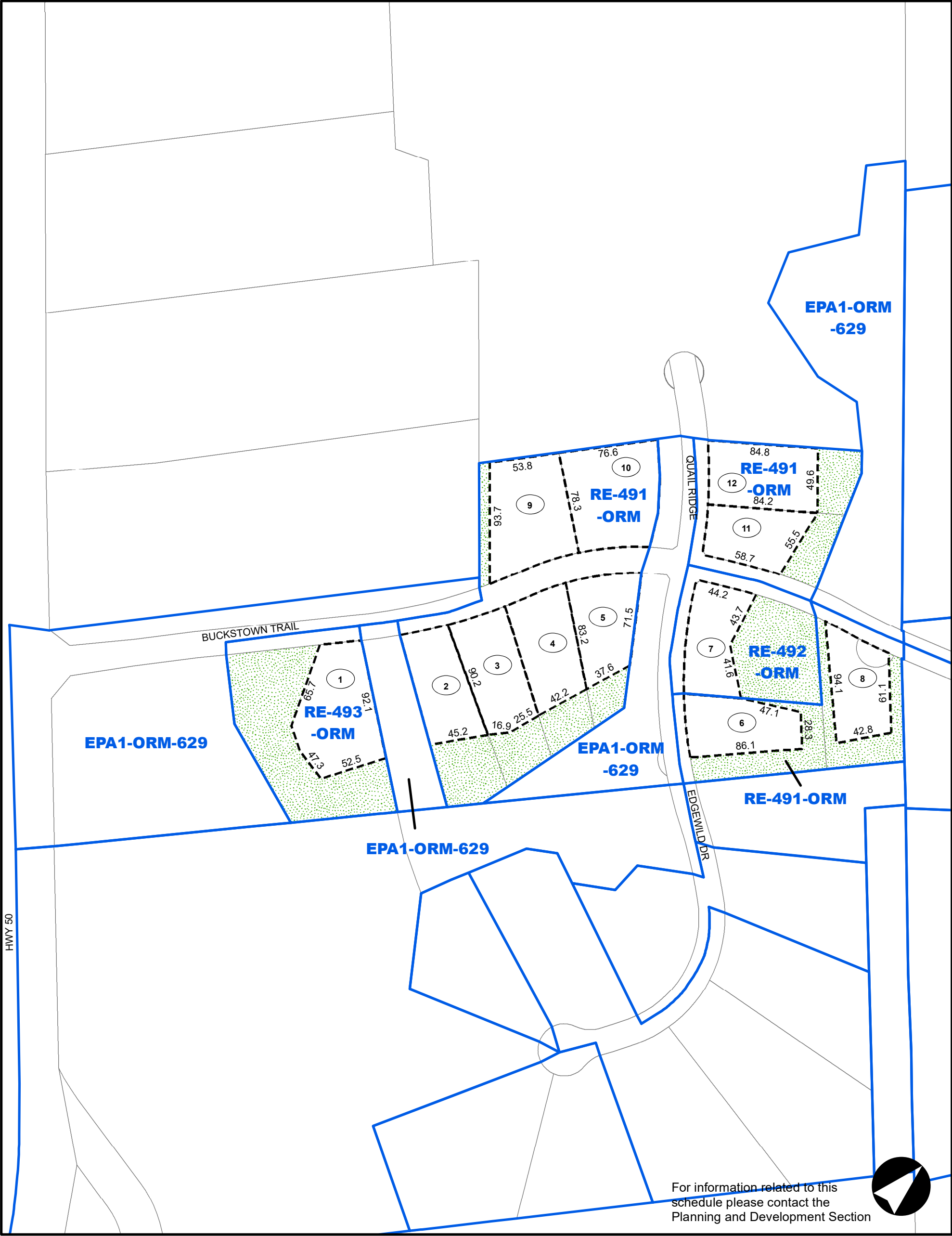
Schedule 'B'
ZONE MAP
S.E.26

TOWN OF CALEDON

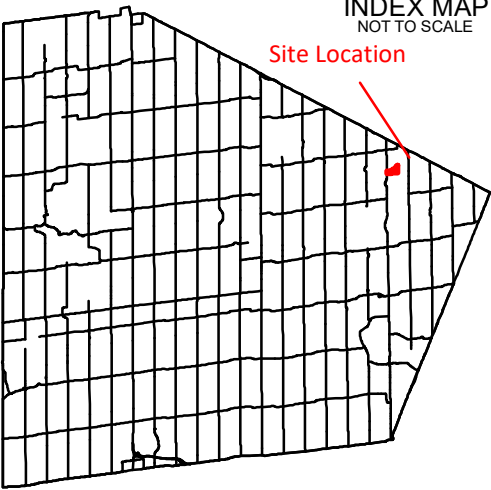
Date: February 28, 2020

Created By: B.L.	Checked By: S.M.
---------------------	---------------------

S.E.26



For information related to this schedule please contact the Planning and Development Section



LEGEND

Structure Envelope

Natural Area

Zone Boundary

Lot Number

All measurements are in metres

Lots 1-12 on 43M-1827;
Town of Caledon;
Regional Municipality of Peel

The base data on this map is provided for convenience only. The Town of Caledon is not responsible for any deficiencies or inaccuracy in the base data, and will not accept any liability whatsoever therefore. The reproduction of the base data, in whole or in part, by any means is prohibited without the prior written permissions of the Town of Caledon.

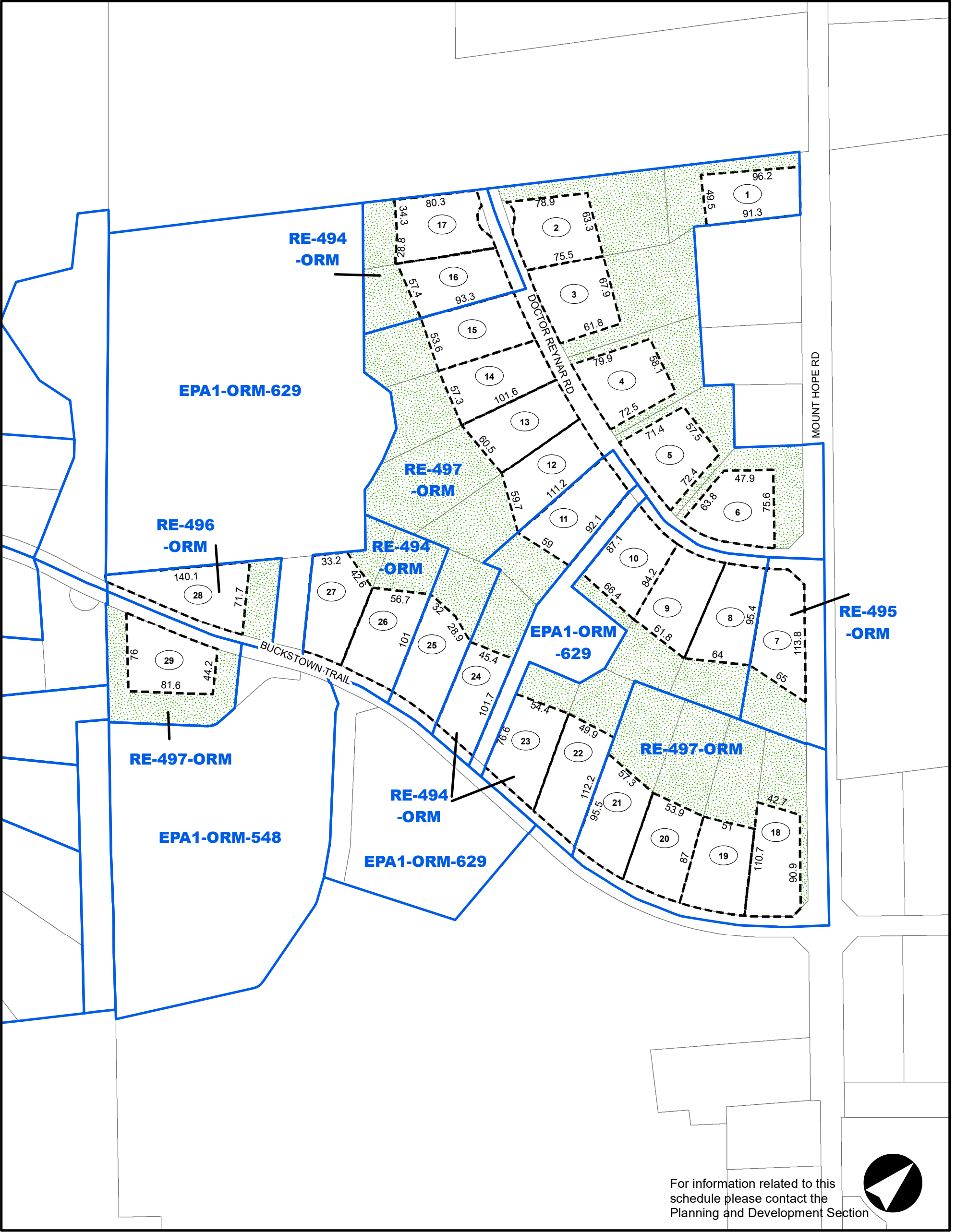
Schedule 'B'
ZONE MAP
S.E.27

Date: February 28, 2020

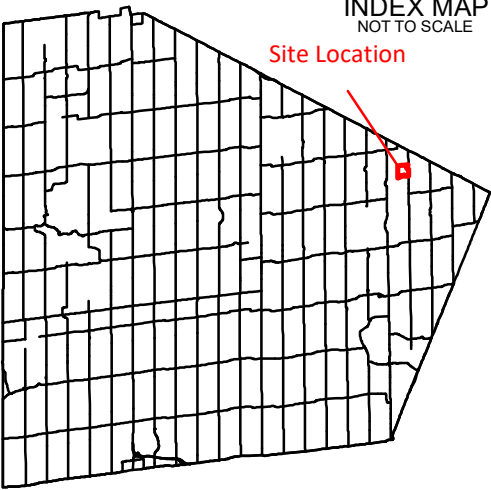
Created By:
B.L.

Checked By:
S.M.

S.E.27



For information related to this schedule please contact the Planning and Development Section



LEGEND

- Structure Envelope
- Natural Area
- Zone Boundary
- Lot Number

All measurements are in metres

Lots 1-29 on 43M-1828;
Town of Caledon;
Regional Municipality of Peel

The base data on this map is provided for convenience only. The Town of Caledon is not responsible for any deficiencies or inaccuracy in the base data, and will not accept any liability whatsoever therefore. The reproduction of the base data, in whole or in part, by any means is prohibited without the prior written permissions of the Town of Caledon.

Schedule 'B'
ZONE MAP
S.E.28

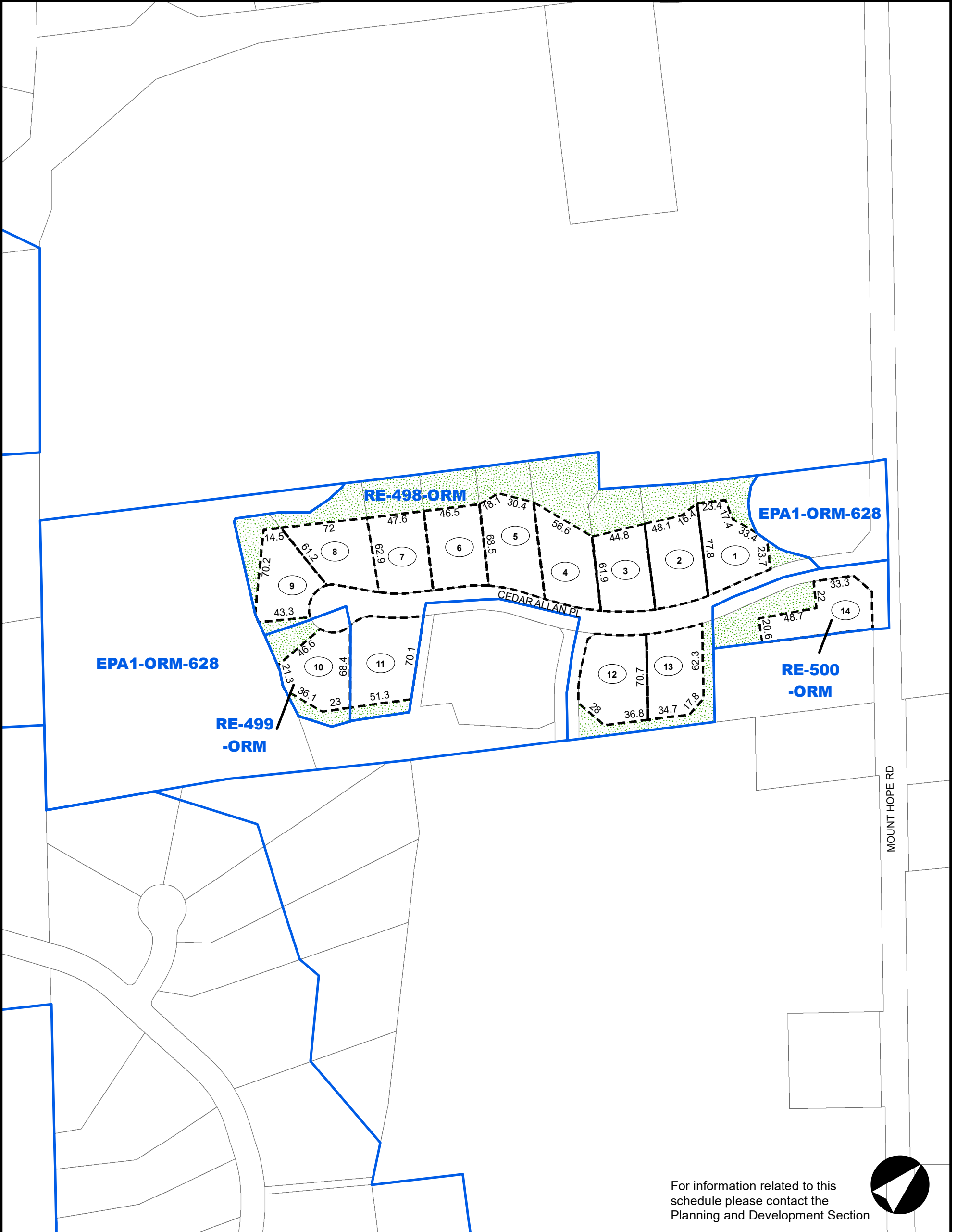


Date: February 28, 2020

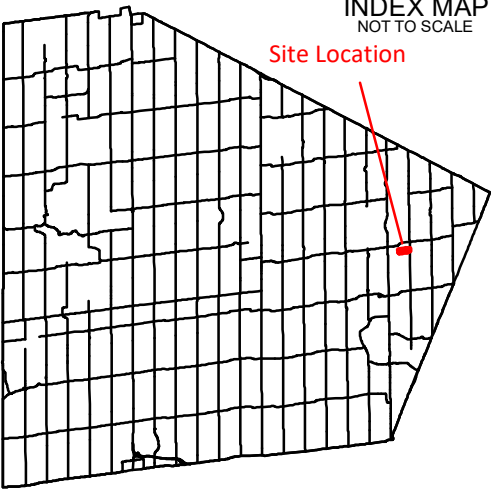
Created By:
B.L.

Checked By:
S.M.

S.E.28



For information related to this schedule please contact the Planning and Development Section



LEGEND

- Structure Envelope
- Natural Area
- Zone Boundary
- Lot Number

All measurements are in metres

Lots 1-14 on 43M-1837;
Town of Caledon;
Regional Municipality of Peel

The base data on this map is provided for convenience only. The Town of Caledon is not responsible for any deficiencies or inaccuracy in the base data, and will not accept any liability whatsoever therefore. The reproduction of the base data, in whole or in part, by any means is prohibited without the prior written permissions of the Town of Caledon.

Schedule 'B'
ZONE MAP
S.E.29

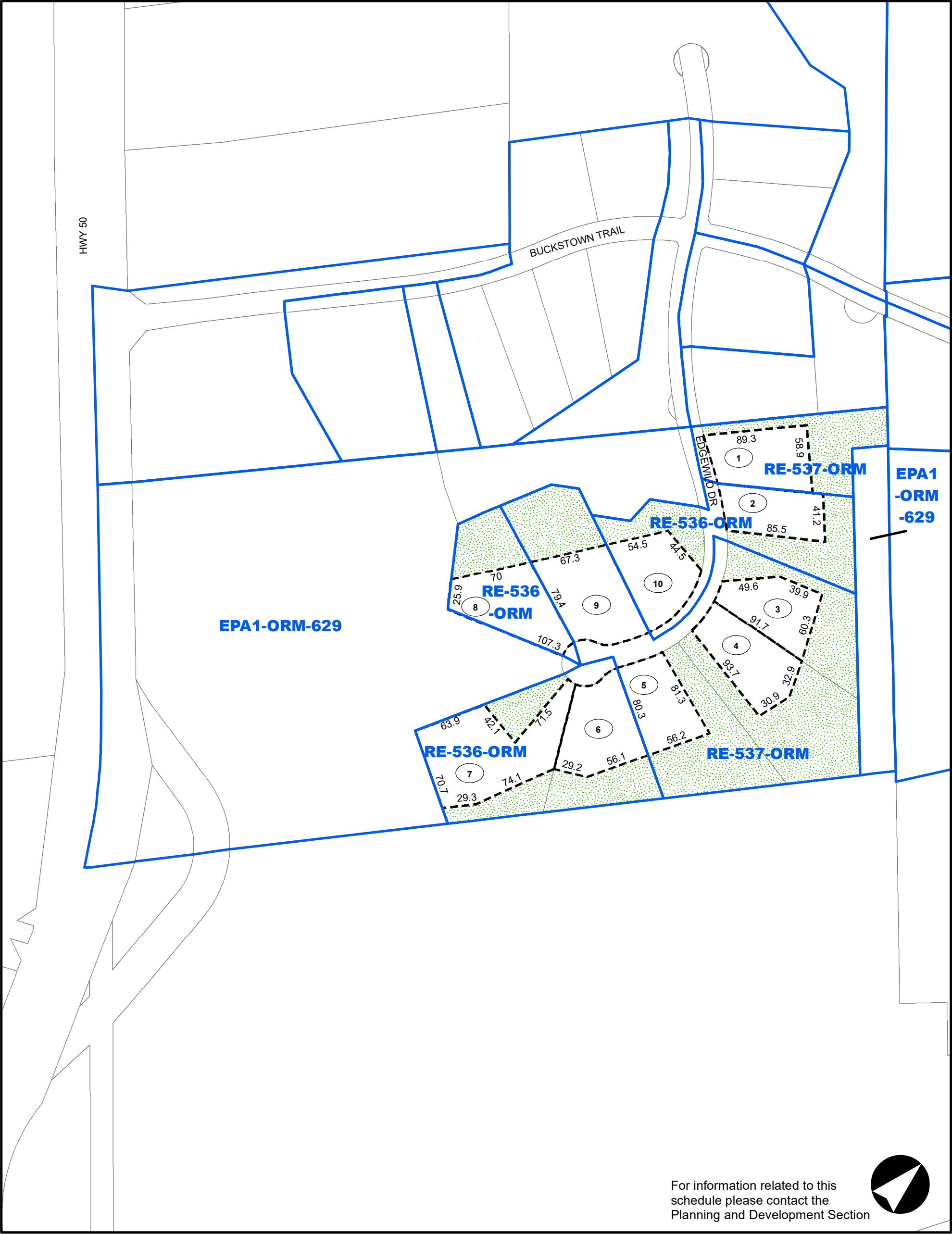


Date: February 28, 2020

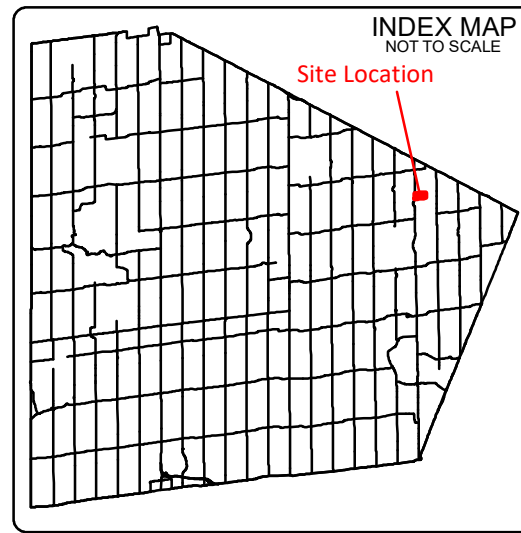
Created By:
B.L.

Checked By:
S.M.

S.E.29



For information related to this schedule please contact the Planning and Development Section



LEGEND

- Structure Envelope
- Natural Area
- Zone Boundary
- Lot Number

All measurements are in metres

Lots 1-10 on 43M-1895;
Town of Caledon;
Regional Municipality of Peel

The base data on this map is provided for convenience only. The Town of Caledon is not responsible for any deficiencies or inaccuracy in the base data, and will not accept any liability whatsoever therefore. The reproduction of the base data, in whole or in part, by any means is prohibited without the prior written permissions of the Town of Caledon.

Schedule 'B' ZONE MAP S.E.30

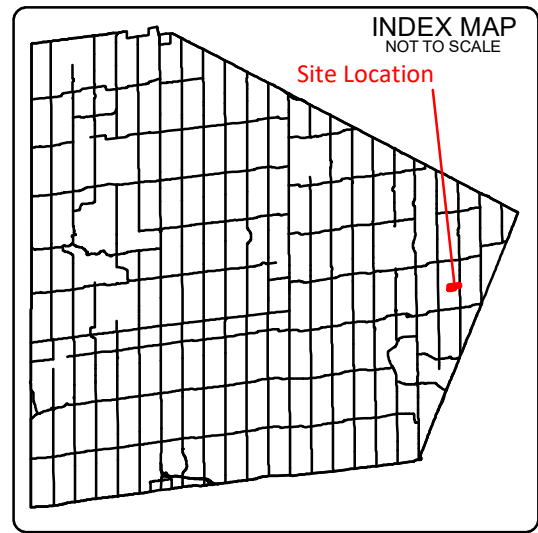
Date: February 28, 2020

Created By: B.L.	Checked By: S.M.
---------------------	---------------------

S.E.30



For information related to this schedule please contact the Planning and Development Section



LEGEND

Structure Envelope

Natural Area

Zone Boundary

Lot Number

All measurements are in metres

Lots 1-10 on 43M-1994;
Town of Caledon;
Regional Municipality of Peel

The base data on this map is provided for convenience only. The Town of Caledon is not responsible for any deficiencies or inaccuracy in the base data, and will not accept any liability whatsoever therefore. The reproduction of the base data, in whole or in part, by any means is prohibited without the prior written permissions of the Town of Caledon.

Schedule 'B'

ZONE MAP

S.E.31

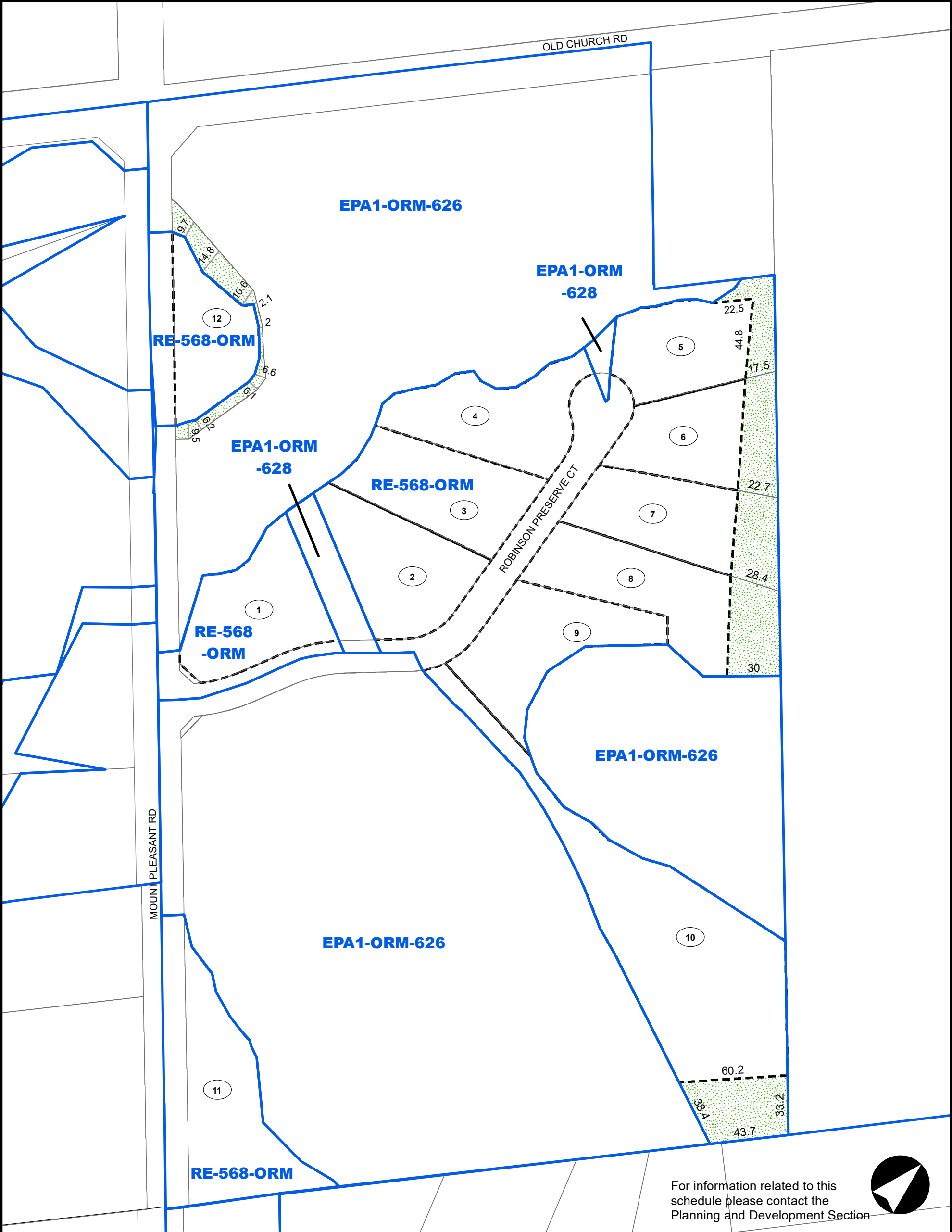
TOWN OF CALEDON

Date: February 28, 2020

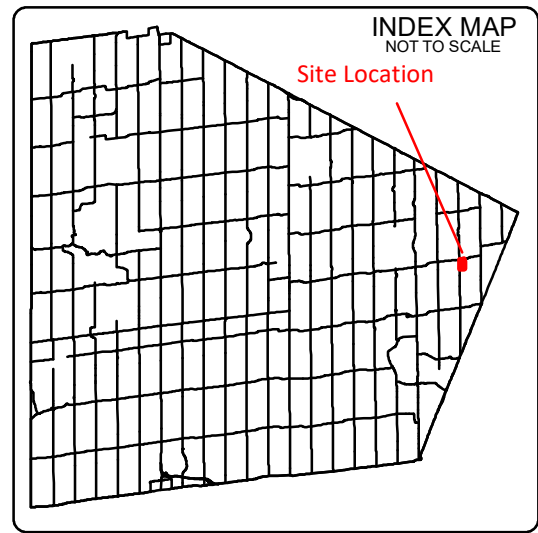
Created By:
B.L.

Checked By:
S.M.

S.E.31



For information related to this schedule please contact the Planning and Development Section



LEGEND

Structure Envelope

Natural Area

Zone Boundary

Lot Number

All measurements are in metres

Lots 1-10 on 43M-2053;
Town of Caledon;
Regional Municipality of Peel

The base data on this map is provided for convenience only. The Town of Caledon is not responsible for any deficiencies or inaccuracy in the base data, and will not accept any liability whatsoever therefore. The reproduction of the base data, in whole or in part, by any means is prohibited without the prior written permissions of the Town of Caledon.

Schedule 'B'
ZONE MAP
S.E.32

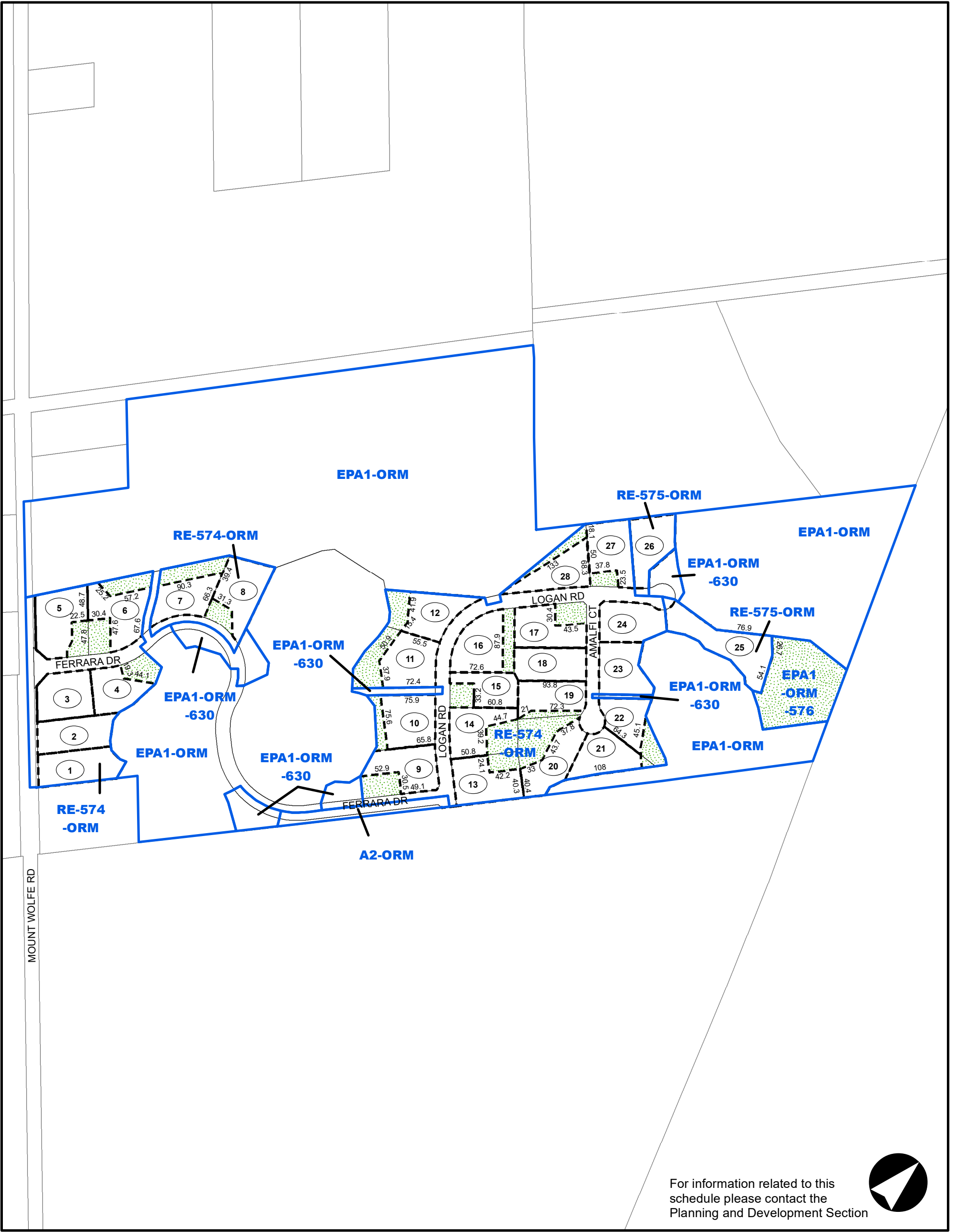
TOWN OF CALEDON

Date: February 28, 2020

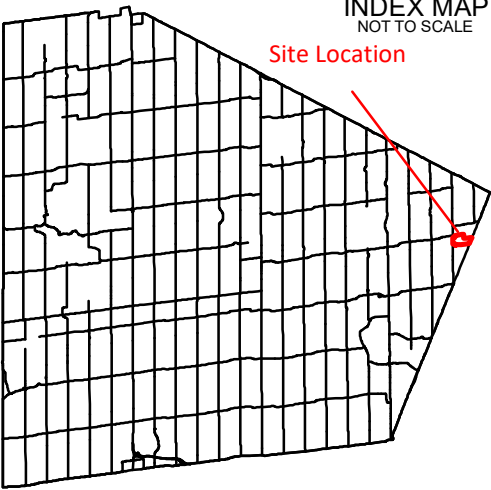
Created By:
B.L.

Checked By:
S.M.

S.E.32



For information related to this schedule please contact the Planning and Development Section



LEGEND

Structure Envelope

Natural Area

Zone Boundary

Lot Number

All measurements are in metres

Pt Lt 20, Con 10 (Albion),
des Pt 1 on 43R-20210;
Town of Caledon;
Regional Municipality of Peel

The base data on this map is provided for convenience only. The Town of Caledon is not responsible for any deficiencies or inaccuracy in the base data, and will not accept any liability whatsoever therefore. The reproduction of the base data, in whole or in part, by any means is prohibited without the prior written permissions of the Town of Caledon.

Schedule 'B'
ZONE MAP
S.E.33

Date: February 28, 2020

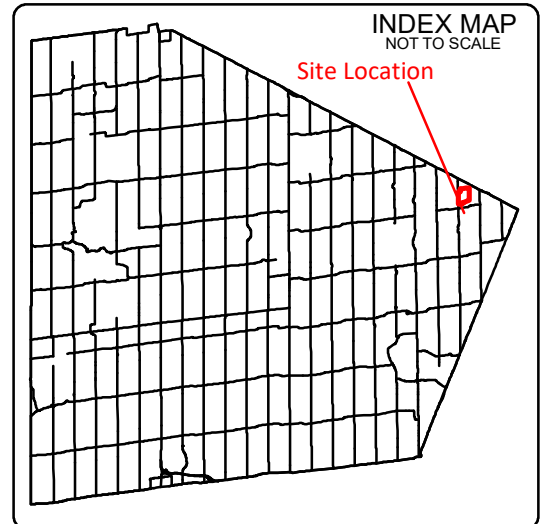
Created By:
B.L.

Checked By:
S.M.

S.E.33



For information related to this schedule please contact the Planning and Development Section



LEGEND

Structure Envelope

Natural Area

Zone Boundary

Lot Number

All measurements are in metres

Lots 1-42 on 43M-2069;
Town of Caledon;
Regional Municipality of Peel

The base data on this map is provided for convenience only. The Town of Caledon is not responsible for any deficiencies or inaccuracies in the base data, and will not accept any liability whatsoever therefore. The reproduction of the base data, in whole or in part, by any means is prohibited without the prior written permissions of the Town of Caledon.

Schedule 'B'
ZONE MAP
S.E.34

Date: February 28, 2020

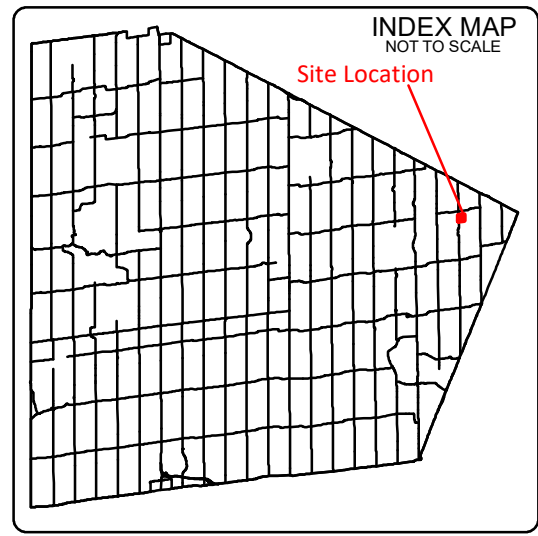
Created By:
B.L.

Checked By:
S.M.

S.E.34



For information related to this schedule please contact the Planning and Development Section



LEGEND

- Structure Envelope
- Natural Area
- Zone Boundary
- Lot Number

All measurements are in metres

Pt Lt 25, Con 9 (Albion),
des Pt 1 on 43R-35670;
Town of Caledon;
Regional Municipality of Peel

The base data on this map is provided for convenience only. The Town of Caledon is not responsible for any deficiencies or inaccuracy in the base data, and will not accept any liability whatsoever therefore. The reproduction of the base data, in whole or in part, by any means is prohibited without the prior written permissions of the Town of Caledon.

Schedule 'B' ZONE MAP S.E.35

TOWN OF CALEDON

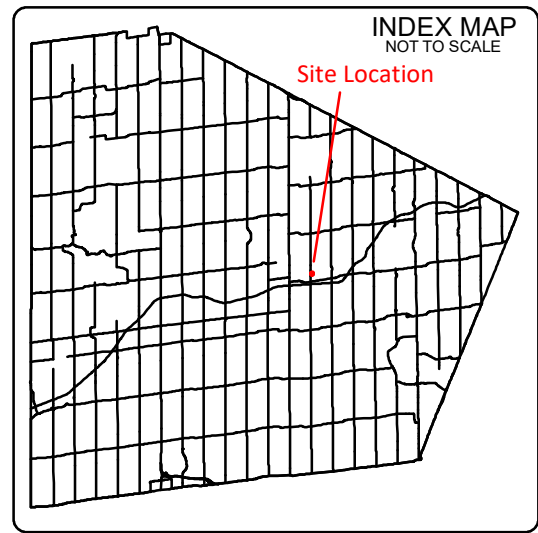
Date: February 28, 2020

Created By: B.L.	Checked By: S.M.
---------------------	---------------------

S.E.35



For information related to this schedule please contact the Planning and Development Section



LEGEND

Structure Envelope

Natural Area

Zone Boundary

Lot Number

All measurements are in metres

Pt Lt 21, Con 2 (Albion), des Pt 1 on 43R-34665, S/E Pts 1, 2 on 43R-36863, S/E 43M-2056;
Town of Caledon;
Regional Municipality of Peel

The base data on this map is provided for convenience only. The Town of Caledon is not responsible for any deficiencies or inaccuracy in the base data, and will not accept any liability whatsoever therefore. The reproduction of the base data, in whole or in part, by any means is prohibited without the prior written permissions of the Town of Caledon.

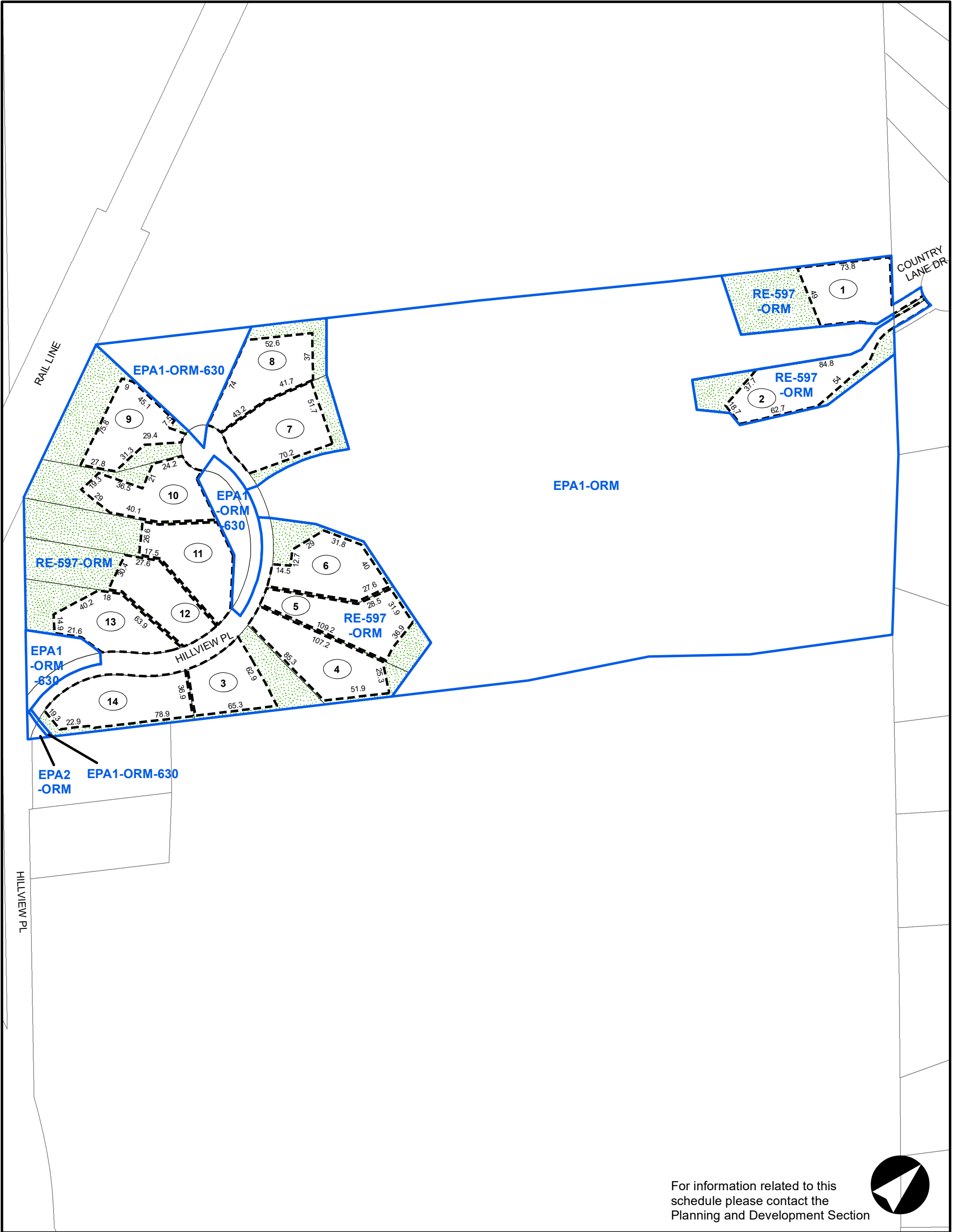
Schedule 'B'
ZONE MAP
S.E.36

Date: February 28, 2020

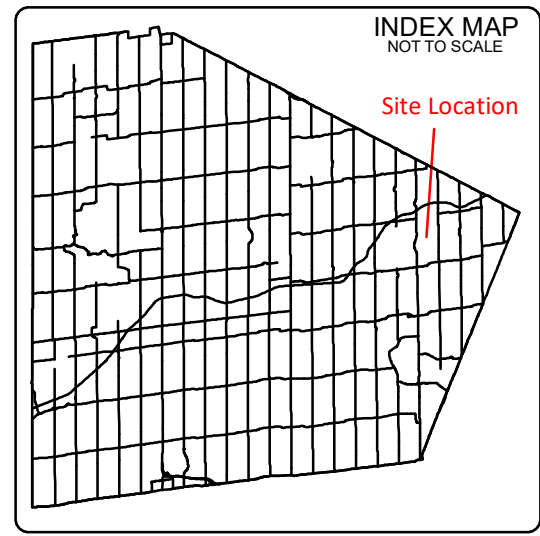
Created By:
B.L.

Checked By:
S.M.

S.E.36



For information related to this schedule please contact the Planning and Development Section



LEGEND

- Structure Envelope
- Natural Area
- Zone Boundary
- Lot Number

All measurements are in metres

Pt Lt 23, Con 7 (Albion), des Pt 1 on 43R-3109; Pt Blk 58 on 43M-854, des Pts 5, 6, 7 on 43R-37873; Pt Blk 47 on 43M-854, des Pts 1, 2, 3 on 43R-37873;
Town of Caledon;
Regional Municipality of Peel

The base data on this map is provided for convenience only. The Town of Caledon is not responsible for any deficiencies or inaccuracy in the base data, and will not accept any liability whatsoever therefore. The reproduction of the base data, in whole or in part, by any means is prohibited without the prior written permissions of the Town of Caledon.

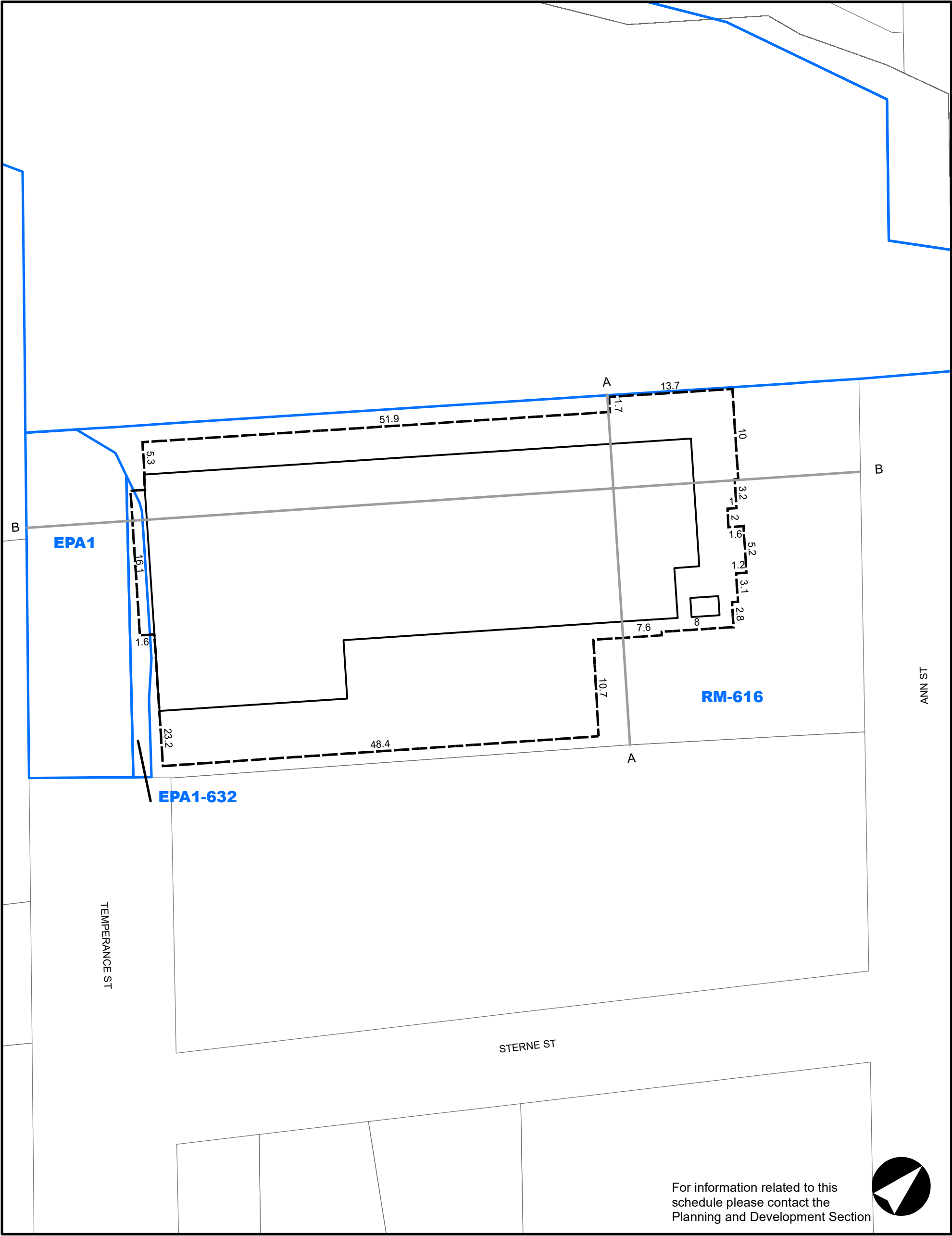
Schedule 'B' ZONE MAP S.E.37

TOWN OF CALEDON

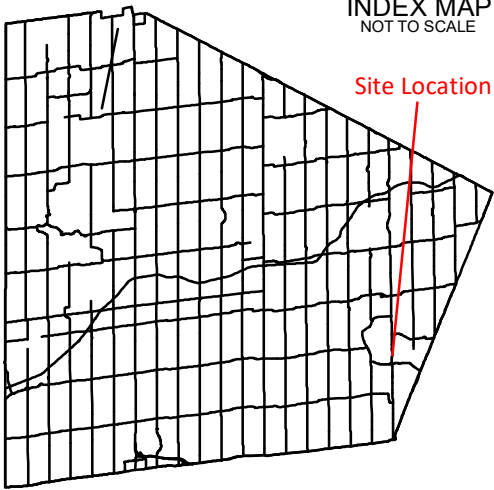
Date: February 28, 2020

Created By: B.L.	Checked By: S.M.
---------------------	---------------------

S.E.37



For information related to this schedule please contact the Planning and Development Section



LEGEND

- Structure Envelope
- Building
- Cross Section (Refer to S.E.39)
- Zone Boundary

All measurements are in metres

Lt 62, Pt Lts 52, 53, 61, 63, Pt Slancy St, Pt Temperance St, Blk 4 on Plan BOL7, des Pts 1, 2, 3 on 43R-37172;
Town of Caledon;
Regional Municipality of Peel

The base data on this map is provided for convenience only. The Town of Caledon is not responsible for any deficiencies or inaccuracy in the base data, and will not accept any liability whatsoever therefore. The reproduction of the base data, in whole or in part, by any means is prohibited without the prior written permissions of the Town of Caledon.

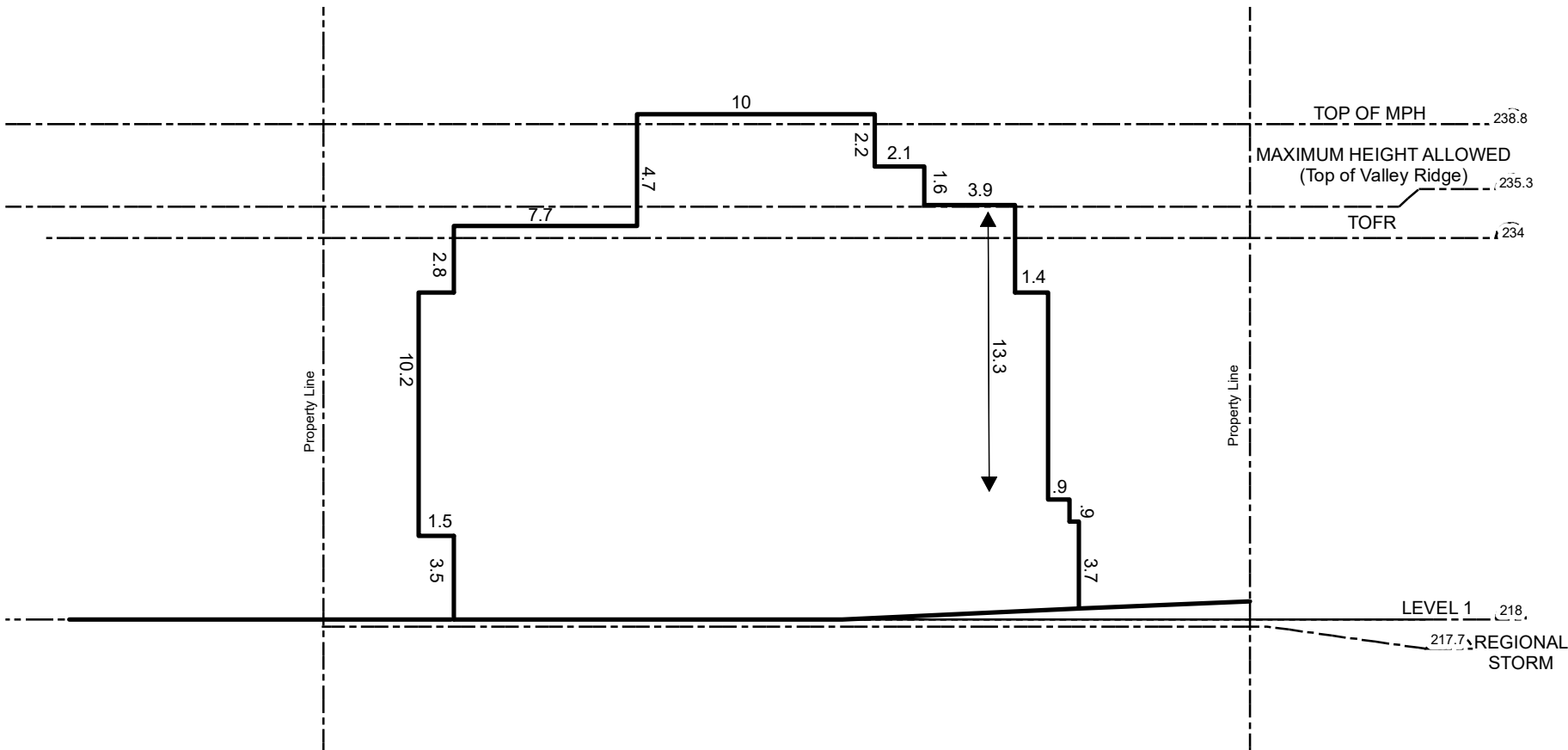
Schedule 'B'
ZONE MAP
S.E.38



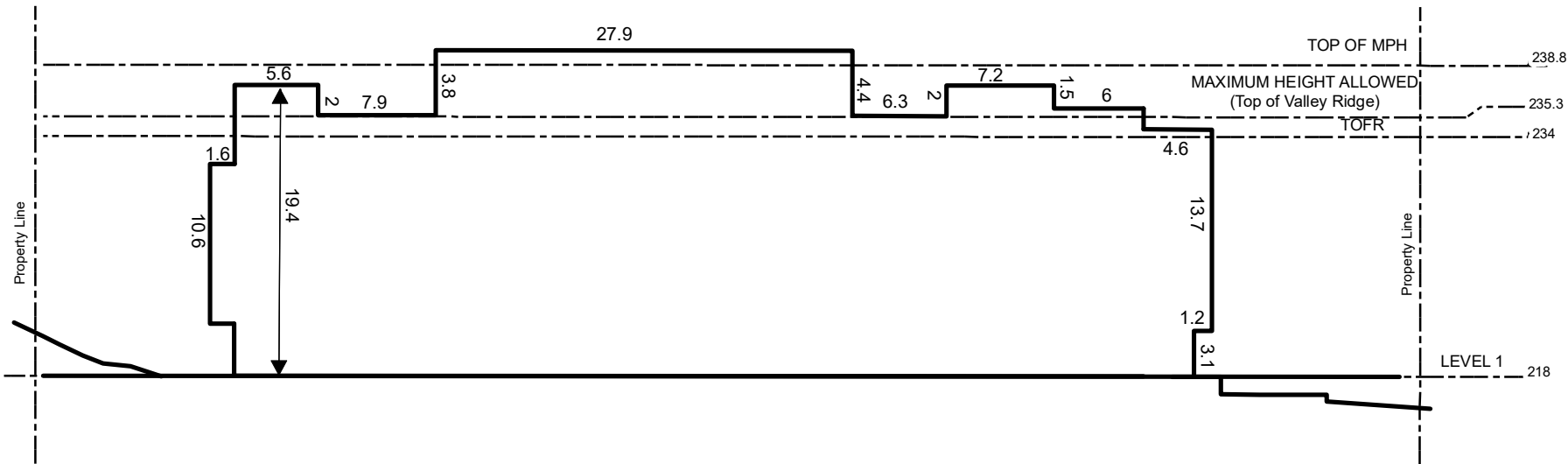
Date: February 28, 2020

Created By: B.L. Checked By: S.M.

S.E.38

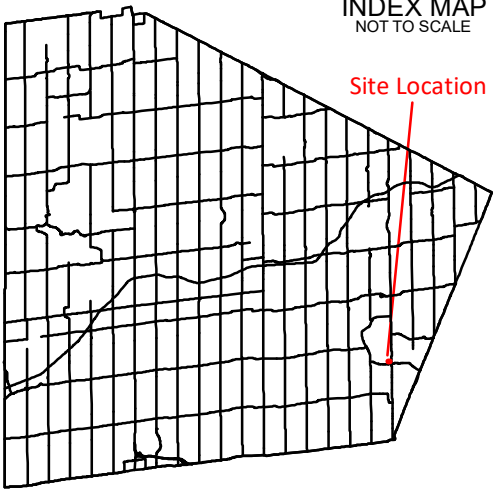


SECTION A - A



SECTION B - B

For information related to this schedule please contact the Planning and Development Section



LEGEND

Vertical Structure Envelope

Explanatory Note: This is based on an approved Site Plan dated December 17, 2019 (File No. SPA 17-35)

All measurements are in metres

Lt 62, Pt Lts 52, 53, 61, 63, Pt Slancy St, Pt Temperance St, Blk 4 on Plan BOL7, des Pts 1, 2, 3 on 43R-37172; Town of Caledon; Regional Municipality of Peel

The base data on this map is provided for convenience only. The Town of Caledon is not responsible for any deficiencies or inaccuracy in the base data, and will not accept any liability whatsoever therefore. The reproduction of the base data, in whole or in part, by any means is prohibited without the prior written permissions of the Town of Caledon.

Schedule 'B' ZONE MAP S.E.39

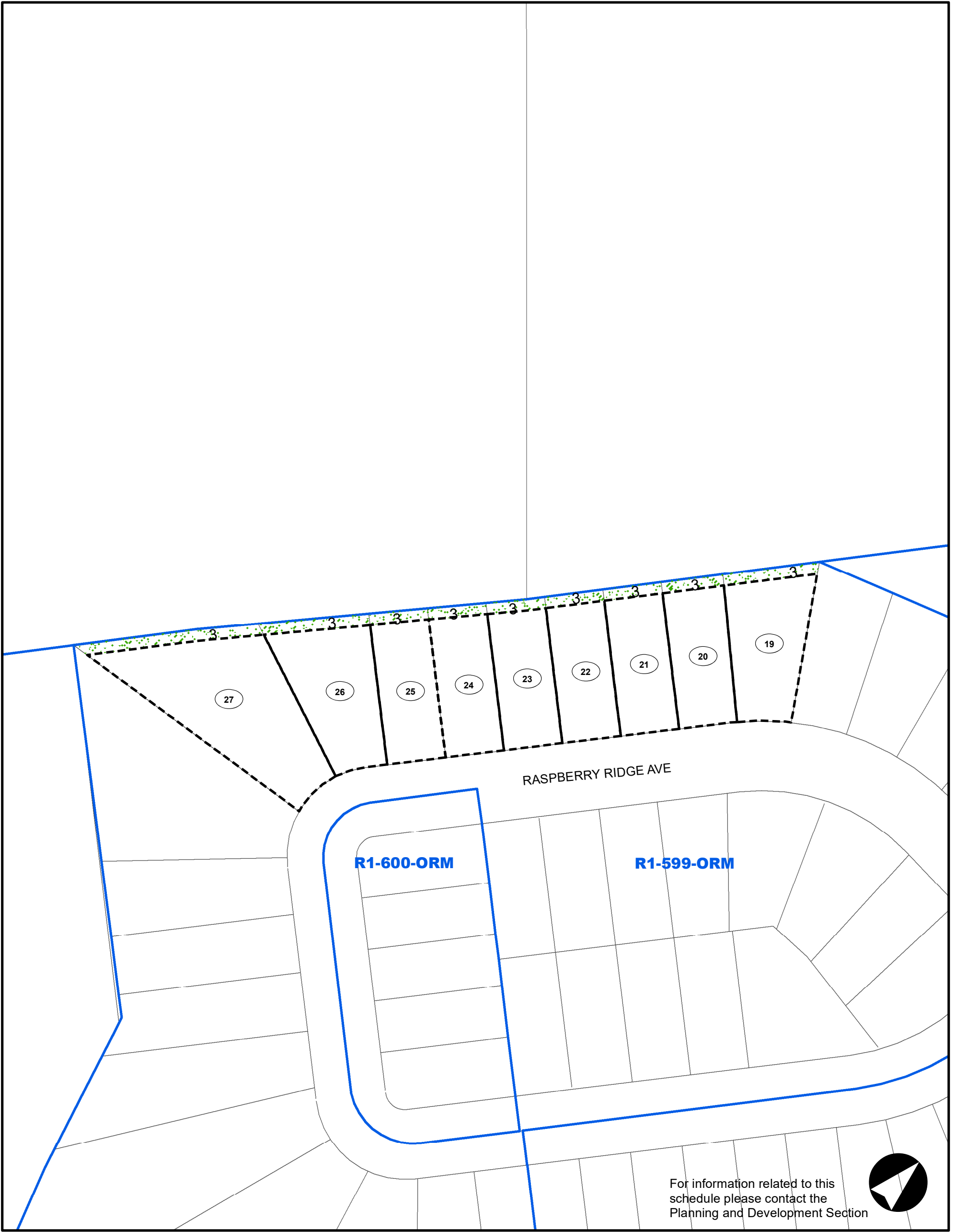


Date: February 28, 2020

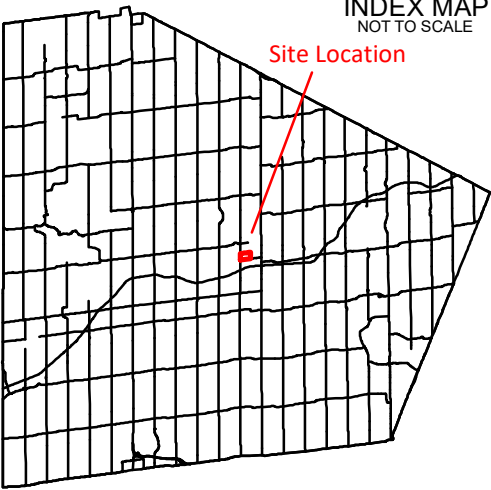
Created By: B.L.

Checked By: S.M.

S.E.39



For information related to this schedule please contact the Planning and Development Section



LEGEND

- Structure Envelope
- Natural Area
- Zone Boundary
- Lot Number

All measurements are in metres

Pt Lt 4, Con 6 EHS (Caledon),
des Pt 1 on 43R-35772, S/E
Pts 1, 2 on 43R-38123, S/E Pt
2 on 43R-37570;
Town of Caledon;
Regional Municipality of Peel

The base data on this map is provided for convenience only. The Town of Caledon is not responsible for any deficiencies or inaccuracy in the base data, and will not accept any liability whatsoever therefore. The reproduction of the base data, in whole or in part, by any means is prohibited without the prior written permissions of the Town of Caledon.

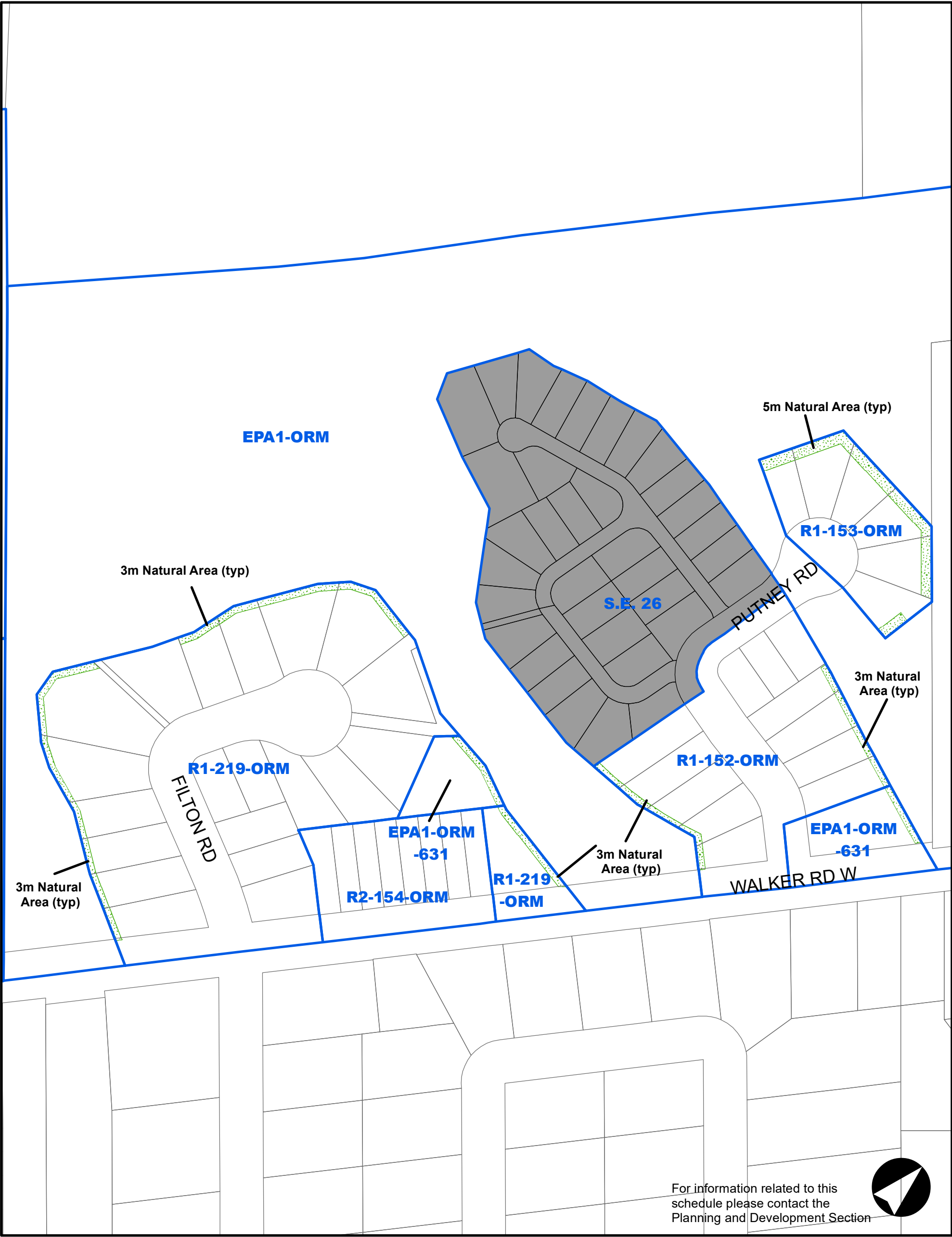
Schedule 'B'
ZONE MAP
S.E.40



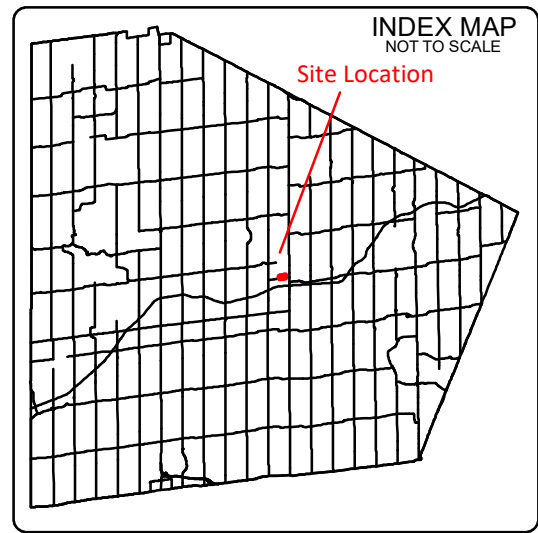
Date: February 28, 2020

Created By: B.L. Checked By: S.M.

S.E.40



For information related to this schedule please contact the Planning and Development Section



LEGEND

- Natural Area
- Zone Boundary
- Lot Number

All measurements are in metres

Lots 1-12, 25, 34, 38-43,
Blocks 47, 49 on 43M-1481;
Town of Caledon;
Regional Municipality of Peel

The base data on this map is provided for convenience only. The Town of Caledon is not responsible for any deficiencies or inaccuracy in the base data, and will not accept any liability whatsoever therefore. The reproduction of the base data, in whole or in part, by any means is prohibited without the prior written permissions of the Town of Caledon.

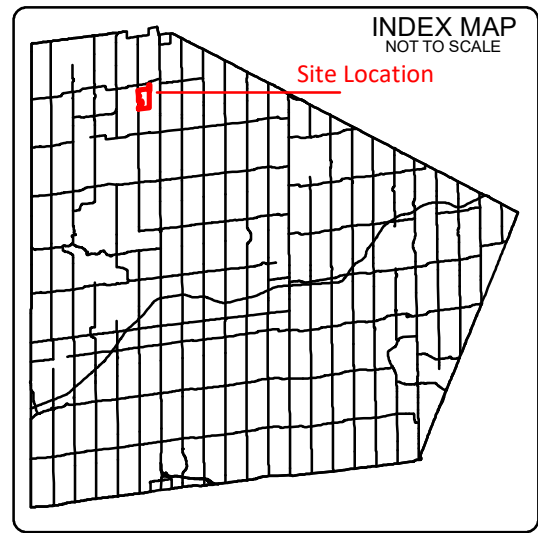
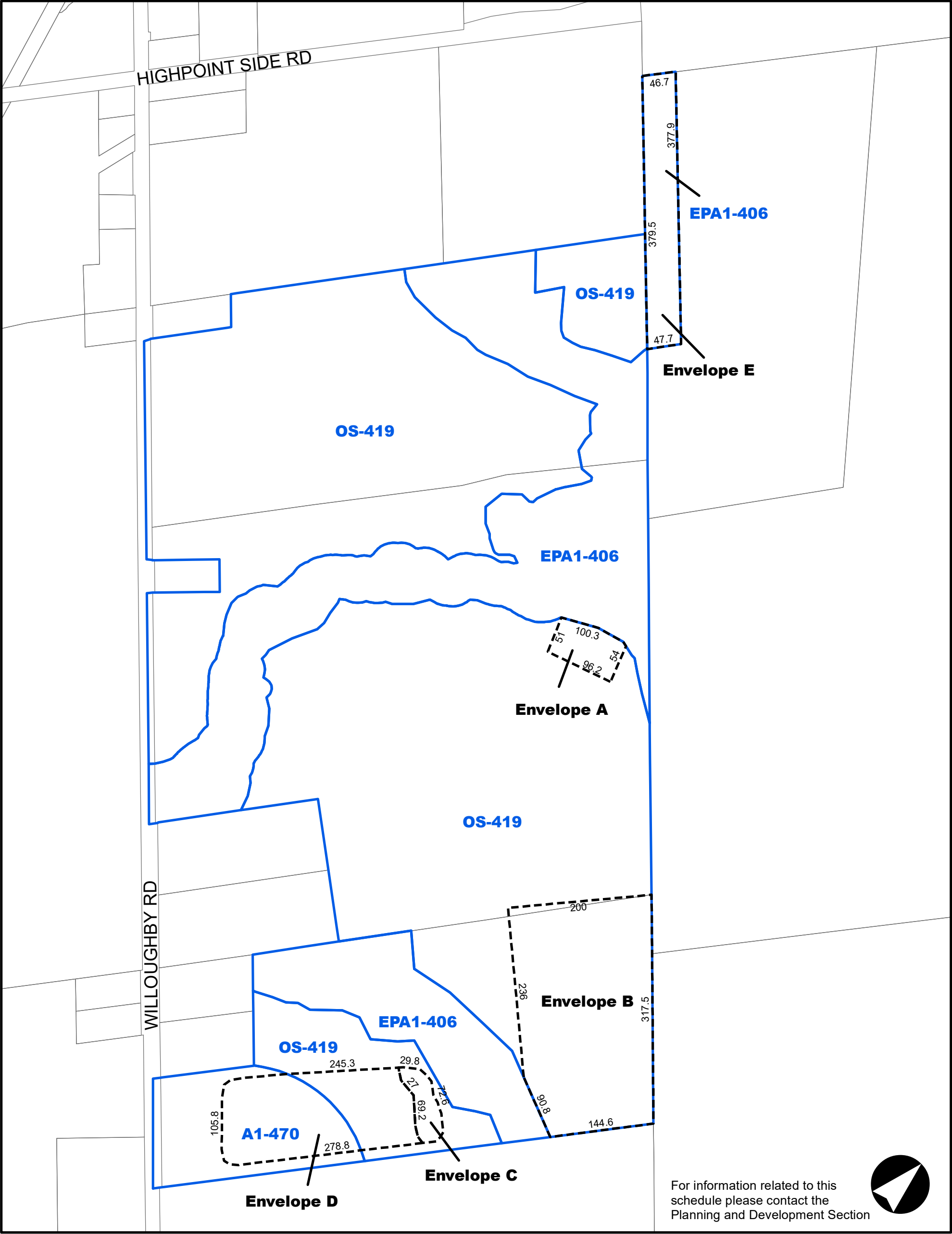
Schedule 'B'
ZONE MAP
S.E.41

TOWN OF CALEDON

Date: February 28, 2020

Created By: B.L.	Checked By: S.M.
---------------------	---------------------

S.E.41



LEGEND

Structure Envelope

Zone Boundary

All measurements are in metres

Pt Lt 25, Con 1 WHS (Cal), des Pt 1 on 43R-31450

Pt Lt 24, Con 1 WHS (Cal), des Pt 1 on 43R-31506

Pt Lt 23, Con 1 WHS (Cal), des Pt 1 on 43R-31575;

Town of Caledon;

Regional Municipality of Peel

The base data on this map is provided for convenience only. The Town of Caledon is not responsible for any deficiencies or inaccuracies in the base data, and will not accept any liability whatsoever therefore. The reproduction of the base data, in whole or in part, by any means is prohibited without the prior written permissions of the Town of Caledon.

Schedule 'B'

ZONE MAP

S.E.42

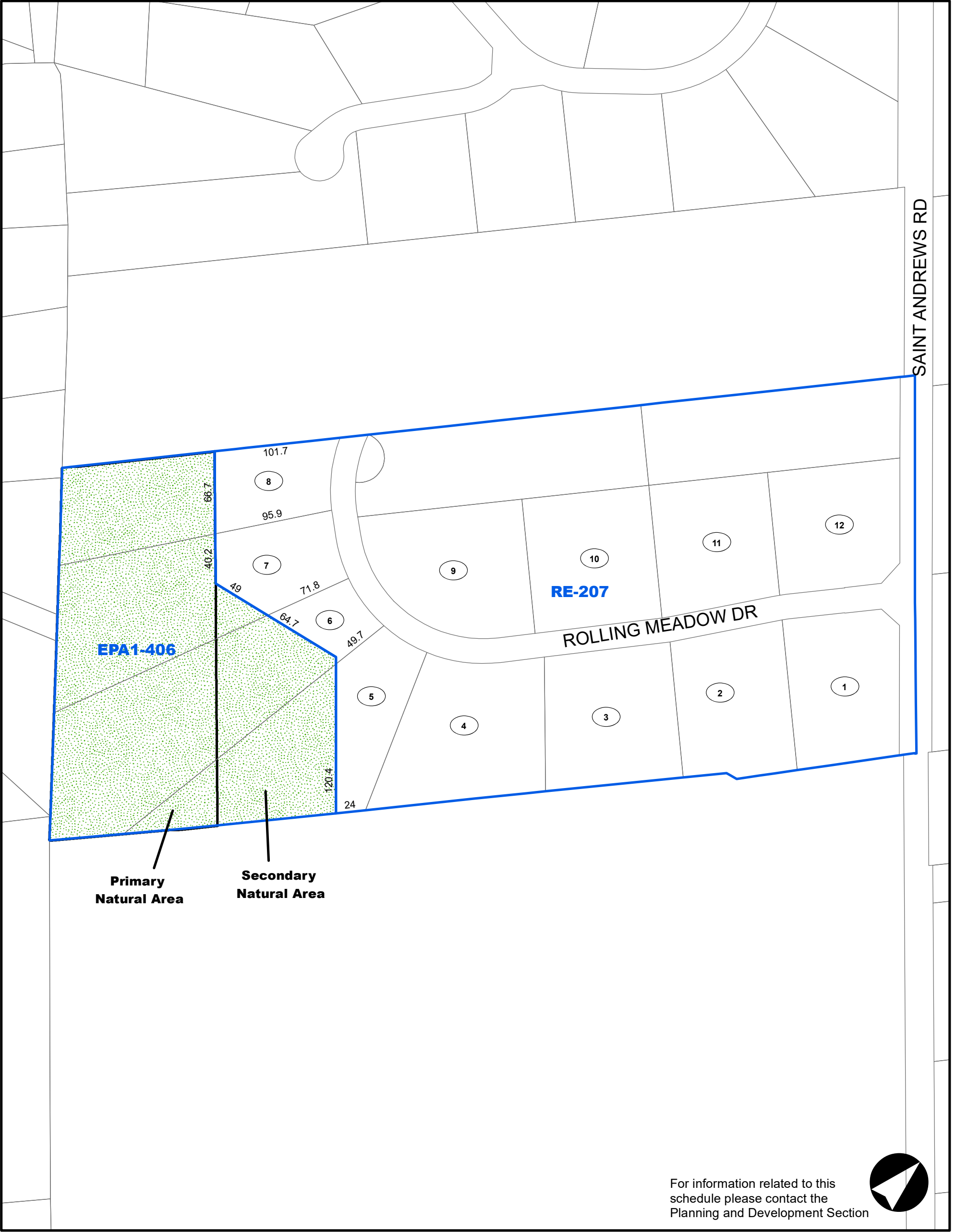
TOWN OF CALEDON

Date: February 28, 2020

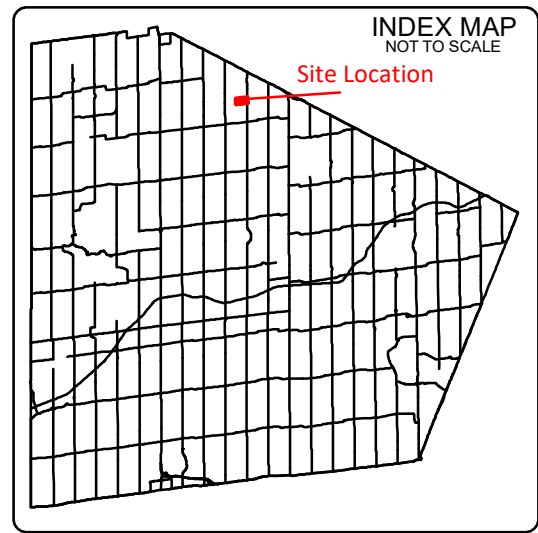
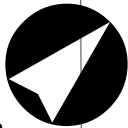
Created By: B.L.

Checked By: S.M.

S.E.42



For information related to this schedule please contact the Planning and Development Section



LEGEND

- Natural Area
- Zone Boundary
- Lot Number

All measurements are in metres

Lots 5-8 on 43M-1009;
Town of Caledon;
Regional Municipality of Peel

The base data on this map is provided for convenience only. The Town of Caledon is not responsible for any deficiencies or inaccuracy in the base data, and will not accept any liability whatsoever therefore. The reproduction of the base data, in whole or in part, by any means is prohibited without the prior written permissions of the Town of Caledon.

Schedule 'B' ZONE MAP S.E.43

TOWN OF CALEDON

Date: February 28, 2020

Created By: B.L.	Checked By: S.M.
---------------------	---------------------

S.E.43