



**Schedule A
By-law 2024-XXX**

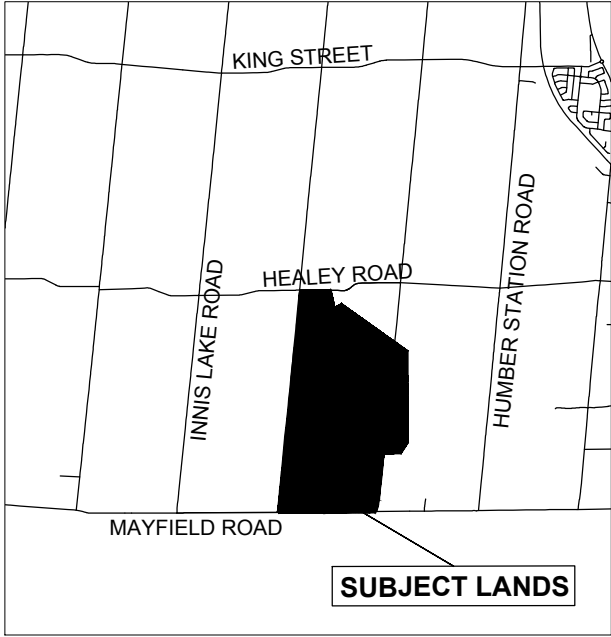
Lands bound by Mayfield Road to the south, Healey Road and the Greenbelt Plan to the north, Centreville Creek Road to the west and the Greenbelt Plan and The Gore Road to the east.

Legend

-  Lands to be rezoned to the zones identified on this Schedule
-  Proposed Highway 413 Overlay

The "Environmental Policy Area" (EPA) shown on Schedule "A" to this By-law is conceptual only and shall be further refined through the subdivision or site plan process (as applicable).

Key Map



Date: April 12, 2024

File: XXX