




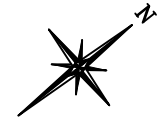


**SCHEDULE "B"**  
**ZONE MAP**  
**S.E.XX**

12563 and 12599 Highway 50  
and 2 Industrial Road  
Part of Lots 3 and 4, Concession 7  
Town of Caledon  
Regional Municipality of Peel

### LEGEND

-  Structure Envelope
-  Zone Boundary
-  Number of Storeys
-  Setback dimension in metres



Date: February 10, 2022  
File No.:

