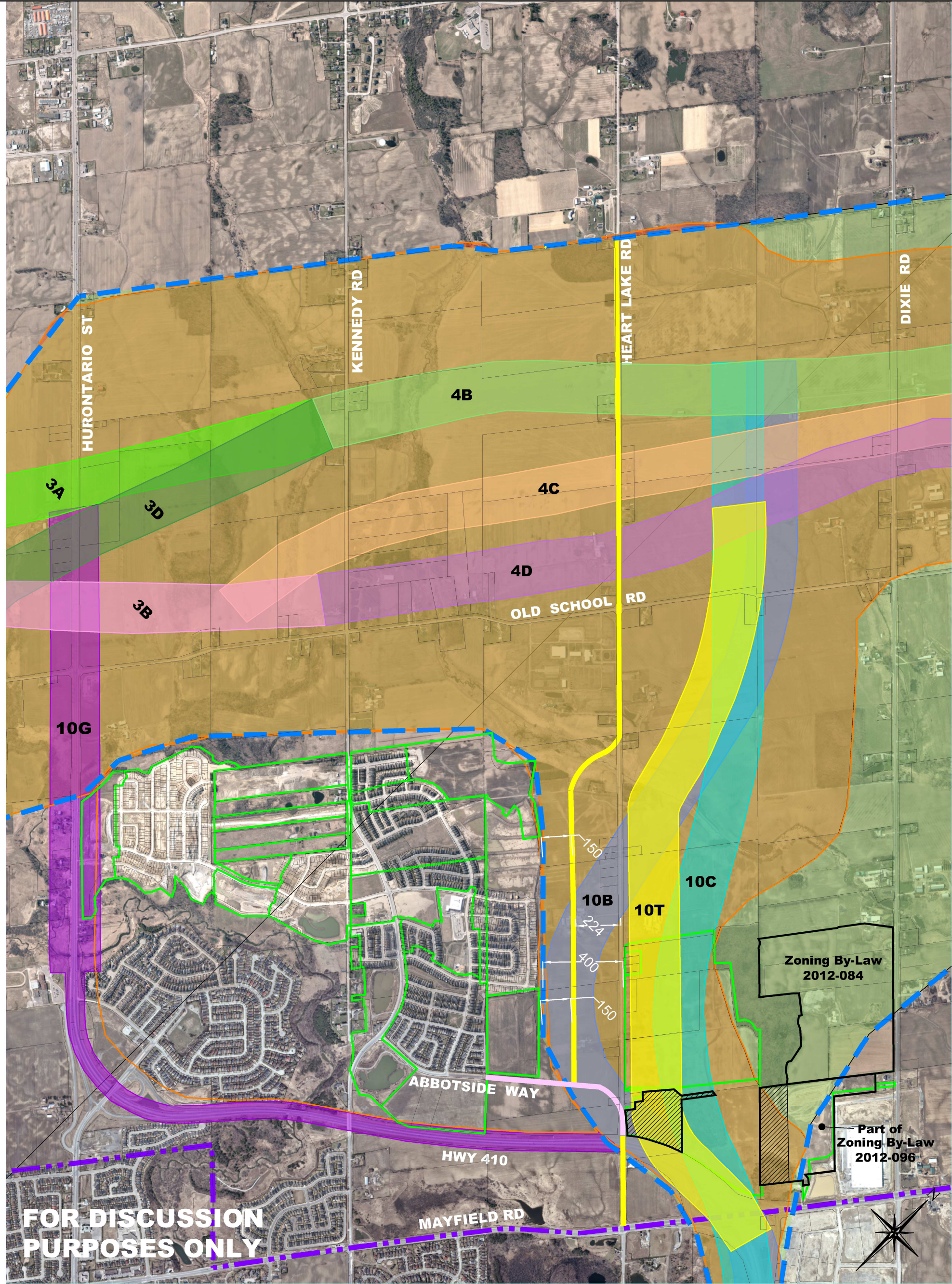


Schedule B:
Town of Caledon Proposed Highway 410 Alignment (10 T) for Report 2019-0256




NOTE: This data is provided for your convenience only. The data is not warranted or certified or guaranteed in any way. The Town of Caledon accepts no liability for any damages whatsoever, including any consequential damages, for any deficiency in the data. The reproduction of this data, in whole or in part, is forbidden without the express written permission of the Town of Caledon.



GTA West Boundary

Focused Area Analysis

MTO will continue to review development applications but it is anticipated that the development process may proceed for these lands




Heart Lake Road (sewer, water)

Municipal Boundary

Subdivisions

Town Request MAH Withdraw Zoning Bylaw Amendment Appeals

Not included in Request to MAH to Withdraw Appeal


TOWN OF CALEDON
MAYFIELD WEST COMMUNITY
GTA West Preliminary Corridor:
Transportation Map

Base Data Source: Teranet 2014